

NOTICE!!

These documents have been scanned!

Do not place un-scanned documents beneath this notice!

Do not remove this notice from this file!

GPO Jacket No. 560-102
Print Order 61540
Rise Business Services, LLC
Job=AZ15 5/14/2019



Box Number= AZ15049



Claim Begin-End: AMC414434-AMC414434

1 Initial Receipt



AZ15049-1

AMC414434-AMC414683

**NO
DOCUMENTS
FOUND**

NO DOCUMENTS FOUND
NO DOCUMENTS FOUND

NOTICE!!

These documents have been scanned!

Do not place un-scanned documents beneath this notice!

Do not remove this notice from this file!

GPO Jacket No. 560-102
Print Order 61540
Rise Business Services, LLC
Job=AZ15 5/14/2019



Box Number= AZ15049



Claim Begin-End: AMC414434-AMC414434

2 Correspondence



AZ15049-1

AMC414434-AMC414683

Efrem A. Rosenfeld, Esq.
Frederick C. Bauman, Esq.

ROSENFELD & BAUMAN
LAW OFFICE

Of Counsel
Guinness Ohazuruike, Esq.
Mark R. Smith, Esq.
Randal DeShazer, Esq.

January 10, 2013

BY CERTIFIED MAIL
RETURN RECEIPT REQUESTED

Ms. Rebecca Heick
Group Administrator – Lands and Minerals
USDOI / BLM Arizona State Office
1 N. Central Ave., Suite 800
Phoenix, AZ 85004

Re: Searchlight Exploration, LLC placer claims etc. – 3800 (9310)

Dear Ms. Heick:

Thank you for your letter dated December 17, 2012. Due to the holidays, your letter was not received by Searchlight Exploration until December 29, 2012. The claimants have decided what actions they are going to take with respect to all but seven of the placer claims. As to the remaining seven claims, they undertake to advise you by January 28, 2013, which is 30 days from the date of receipt of your letter.

1. MP Placer Claims (AMC 414426, 414430, 414434 and 414441-414444)

Amended to 20 acres each 2 claims

The claimants are in the process of raising the remainder of the \$1,120 per claim for these seven claims from a company that is interested in leasing the claims. The company has indicated it will pay for these claims in full. I have required that the funds be deposited in my attorney trust account so that there is no doubt that the funds are available. Claimants undertake to advise by January 28, 2013 concerning these seven claims.

2. SMG Placer Claims (AMC415228-415231)

Amended to 20 acres 4 claims

These claims have each been amended to reduce to 20 acres. The amended claims have been sent to the Mohave County Recorder to record. The interests of two of the claimants (Emily Lantz and Kara Lantz) were transferred (copy of deed enclosed). Searchlight Exploration is paying with this letter \$40 in amendment fees and \$80 in transfer fees for these four claims.

3. BJ / Big John Placer Claims (AMC415232-415237).

*1 claim amended to 20 acres
5 claims - Relinquished*

✓ The BJ#1 Claim (AMC415232) has been amended to reduce to 20 acres and this has been sent to the Mohave County Recorder to record. **The other five BJ / Big John claims (AMC415233-415237) are being relinquished and a refund of \$140 per claim is requested for these claims.** As in the case of the SMG claims, the interests of two of the claimants (Emily Lantz and Kara Lantz) were transferred. Searchlight Exploration is paying with this letter \$10 in amendment fees and \$20 in transfer fees for the BJ#1 claim.

AMC 414 430
AMC 414 426
AMC 414 441
AMC 415 228
AMC 415 232
AMC 414 434

RECEIVED
BLM AZ STATE OFFICE
2013 JAN 14 P 3:27
PHOENIX, ARIZONA


ENTERED INTO COMPUTER

2/2/13 AT

A check in the amount of \$50 is enclosed in payment of the amount and transfer fees referred to in paragraph 3 above.

Please do not hesitate to contact me (702) 533-8372 FrederickCBauman@aol.com if you have any questions about this.

Sincerely yours,


Frederick C. Bauman

RECEIVED
JUN 14 PM 3:27
CLERK OF COURT



United States Department of the Interior

BUREAU OF LAND MANAGEMENT

Arizona State Office

One North Central Avenue, Suite 800

Phoenix, Arizona 85004-4427

www.blm.gov/az/

December 17, 2012



In Reply Refer To:

3800 (9310)

AMC414426, AMC414430, AMC414434, AMC414441, AMC415228, AMC415232

CERTIFIED MAIL - RETURN RECEIPT REQUEST 7012 2210 0000 8675 1400

NOTICE

BAUMAN FREDERICK, SEARCHLIGHT EXPLORTION LLC, ET AL

9212 EMPIRE ROCK ST

LAS VEGAS, NV 89145

This Notice Affects Those Claims
Shown in the Block Below.

AMC414426, 414430, 414434, 414441 - 414444, 415228 - 415231, 415232 - 415237 ,
MP #16, #12, #3, #1, #5, #15; SMG #5 - #8; BJ #1, #2, #3; BIG JOHN #4, #5, #6

2013 Maintenance Fees - Additional Fees Required

Your maintenance fee payment for the 2013 assessment year, in the amount of \$140 per claim, for the placer claims listed above, has been received and is insufficient. **The total due on your claim(s) is: \$16660.**

In accordance with the Consolidated Appropriations Act of 2012, Public Law 112-74 (125 Stat 1047), and FR44155-44158 (2012) Congress changed the way maintenance fees for placer mining claims are assessed. Instead of charging the maintenance fee on a per-claim basis, Congress stated that the fee, which is currently \$140, will be assessed on each 20 acre parcel of a placer claim or portion thereof.

Insufficient payment of the annual maintenance fee for the 2013 assessment year is a curable defect. **Therefore you are required to do one of the following within 30 days of receipt of this notice or your claim(s) will be declared forfeited:** 1) submit additional fees of \$140 per 20-acres or portion thereof based on the full acreage of the claim, or 2) amend the claim(s) to reduce the acres so a lesser fee is due and submit any additional fees due; or 3) relinquish the claim(s) in their entirety, in which case BLM will refund the maintenance fees you have already paid for the 2013 assessment year.

If you choose to amend the claims to reduce the acres, you must submit an amended location notice for each claim, with an accurate description and dimensions of the reduced claim, along with a map depicting the reduced claim, and a \$10 processing fee per amendment. An amendment must also be recorded at the county. If the amended claim contains more than 20 acres, calculate the additional fees due and submit those fees with the amendment(s).

SEARCHLIGHT EXPLORATION, LLC

6440 Sky Pointe Dr., Ste 140-412

Las Vegas, NV 89131

(702) 533-8372

Email: searchlightwest@aol.com

BY EXPRESS MAIL

January 25, 2013

Ms. Rebecca Heick
Group Administrator – Lands and Minerals
USDOI / BLM Arizona State Office
1 N. Central AVE., Suite 800
Phoenix, AZ 85004

RECEIVED
BLM AZ STATE OFFICE
2013 JAN 28 P 3:26
PHOENIX, ARIZONA

Re: Searchlight Exploration – MP Placer claims – 3800 (9310)

Dear Ms. Heick:

Thank you for your letter dated December 17, 2012. Due to the holidays, your letter was not received by Searchlight Exploration until December 29, 2012. The claimants have decided to amend the seven MP placer claims (AMC 414426, 414430, 414434 and 414441 – 414444) to reduce each claim to 20 acres. The amended claims have been sent to the Mohave County Recorder to record. The interests of two of the claimants (Emily Lantz and Kara Lantz) were previously transferred (copy of deed enclosed). Searchlight Exploration is paying with the letter \$70 in amendment fees and \$140 in transfer fees for these claims, for a total check amount of \$210.

Please do not hesitate to contact me (702) 533-8372 searchlightwest@aol.com if you have any questions about this.

Sincerely yours,

Frederick C. Bauman
Navajo



United States Department of the Interior

BUREAU OF LAND MANAGEMENT

Arizona State Office

One North Central Avenue, Suite 800

Phoenix, Arizona 85004-4427

www.blm.gov/az/



In Reply Refer To:

3800 (9310) AT

DEC 17 2012

AMC414426, AMC414430, **AMC414434**, AMC414441, AMC415228, AMC415232

CERTIFIED MAIL – RETURN RECEIPT REQUEST 7012 2210 0000 8675 1400

NOTICE

BAUMAN FREDERICK, SEARCHLIGHT EXPLORTION LLC, ET AL

9212 EMPIRE ROCK ST

LAS VEGAS, NV 89145

This Notice Affects Those Claims
Shown in the Block Below.

AMC414426, 414430, 414434, 414441 - 414444, 415228 - 415231, 415232 - 415237

MP #16, #12, #3, #1, #5, #15; SMG #5 - #8; BJ #1, #2, #3; BIG JOHN #4, #5, #6

2013 Maintenance Fees - Additional Fees Required

Your maintenance fee payment for the 2013 assessment year, in the amount of \$140 per claim, for the placer claims listed above, has been received and is insufficient. **The total due on your claim(s) is: \$16,660.**

In accordance with the Consolidated Appropriations Act of 2012, Public Law 112-74 (125 Stat 1047), and FR44155-44158 (2012) Congress changed the way maintenance fees for placer mining claims are assessed. Instead of charging the maintenance fee on a per-claim basis, Congress stated that the fee, which is currently \$140, will be assessed on each 20 acre parcel of a placer claim or portion thereof.

Insufficient payment of the annual maintenance fee for the 2013 assessment year is a curable defect. **Therefore you are required to do one of the following within 30 days of receipt of this notice or your claim(s) will be declared forfeited:** 1) submit additional fees of \$140 per 20-acres or portion thereof based on the full acreage of the claim, or 2) amend the claim(s) to reduce the acres so a lesser fee is due and submit any additional fees due; or 3) relinquish the claim(s) in their entirety, in which case BLM will refund the maintenance fees you have already paid for the 2013 assessment year.

If you choose to amend the claims to reduce the acres, you must submit an amended location notice for each claim, with an accurate description and dimensions of the reduced claim, along with a map depicting the reduced claim, and a \$10 processing fee per amendment. An amendment must also be recorded at the county. If the amended claim contains more than 20 acres, calculate the additional fees due and submit those fees with the amendment(s).

17 claims

Amended 12 claims down to 20 acres.

Relinquished 5 claims. AT


Please include your Arizona Mining Claim (AMC) serial number(s) and claim name(s) when submitting the additional fees, and note that you are paying additional fees due. If additional information is required, please contact Amy Thrower at 602-417-9334.

A handwritten signature in cursive script that reads "Rebecca Heick".

Rebecca Heick
Group Administrator
Lands and Minerals

| SENDER: COMPLETE THIS SECTION | | COMPLETE THIS SECTION ON DELIVERY | |
|---|--|--|----------------------------|
| <p>■ Complete items 1, 2, and 3. Also complete item 4 if Restricted Delivery is desired.</p> <p>■ Print your name and address on the reverse so that we can return the card to you.</p> <p>■ Attach this card to the back of the mailpiece, or on the front if space permits.</p> | | <p>A. Signature <input checked="" type="checkbox"/> Agent <input type="checkbox"/> Addressee</p> | |
| <p>1. Article Addressed to:</p> <p>BAUMAN FREDERICK, SEARCHLIGHT EXPLORTION LLC, ET AL 9212 EMPIRE ROCK ST LAS VEGAS, NV 89145 AMC414426, AMC414430,</p> | | <p>B. Received by (Printed Name) <i>Jessy Kaur</i></p> | <p>C. Date of Delivery</p> |
| <p>2. Article Number (Transfer from service label)</p> | | <p>D. Is delivery address different from item 1? <input type="checkbox"/> Yes If YES, enter delivery address below: <input type="checkbox"/> No</p> | |
| <p>3. Service Type</p> <p><input type="checkbox"/> Certified Mail <input type="checkbox"/> Express Mail <input type="checkbox"/> Registered <input type="checkbox"/> Return Receipt for Merchandise <input type="checkbox"/> Insured Mail <input type="checkbox"/> C.O.D.</p> | | <p>4. Restricted Delivery? (Extra Fee) <input type="checkbox"/> Yes</p> | |
| <p>PS Form 3811, February 2004</p> | | <p>Domestic Return Receipt</p> | |
| <p>7012 2210 0000 8675 1400</p> | | <p>102595-02-M-1540</p> | |

UNITED STATES POSTAL SERVICE



First-Class Mail
Postage & Fees Paid
USPS
Permit No. G-10

• Sender: Please print your name, address, and ZIP+4 in this box •

Bureau of Land Management
Arizona State Office (AZ931-AT)
One North Central Avenue, Ste 800
Phoenix, AZ 85004-4427



NOTICE!!

These documents have been scanned!

Do not place un-scanned documents beneath this notice!

Do not remove this notice from this file!

GPO Jacket No. 560-102
Print Order 61540
Rise Business Services, LLC
Job=AZ15 5/14/2019



Box Number= AZ15049



Claim Begin-End: AMC414434-AMC414434

3 Transfers



AZ15049-1

AMC414434-AMC414683

3.

When recorded return to:
Frederick C. Bauman
Rosenfeld Bauman & Forbes
401 N. Buffalo Dr., #100
Las Vegas, NV 89145

FEE# 2012050082

OFFICIAL RECORDS
OF MOHAVE COUNTY
CAROL MEIER,
COUNTY RECORDER



09/25/2012 01:04 PM Fee: \$10.00

PAGE: 1 of 3

QUITCLAIM MINING DEED
(Exempt A. R. S. 11-1134(A)(6))

This Quitclaim Mining Deed, dated as of August 7, 2012, made by **EMILY LANTZ and KARA LANTZ**, with an address of 7008 Narrow Oak Trail, Austin, TX 78759 ("Grantor") to **ANACONDA EXPLORATION, LLC** an Arizona limited liability company with an address of 6440 Sky Pointe Drive, Suite 140-412, Las Vegas, NV 89131 and **McINTYRE & BAUMAN GROUP, LLC.**, an Arizona limited liability company with an address of 9212 Empire Rock Street, Las Vegas, NV 89143 ("Grantee");

WITNESSETH:

WHEREAS, each Grantor is the owner of a 1/8 undivided interest in seventeen (17) placer mining claims located in the Weaver, San Francisco and Owens Mining Districts, Mohave County, Arizona, which claims are identified in Exhibit "A" attached hereto (the "Claims"); and

WHEREAS, the each Grantor desires to convey to each Grantee an undivided 1/8 interest in the Claims;

NOW, THEREFORE, in consideration of the sum of the (\$10) dollars in hand paid to Grantor(s), receipt of which is hereby acknowledged, and for other good and sufficient consideration the receipt and sufficiency of which is hereby acknowledged, the parties hereto, intending to be legally bound hereby, agree as follows:

Each Grantor does by these presents hereby grant, bargain, sell, transfer, convey, set over, remise, release and quitclaim unto each Grantee, its successors and assigns, forever, an undivided 1/8 interest in, to and under the Claims.

TO HAVE AND TO HOLD the above described interest in, to and under the Claims unto the Grantee, its successors and assigns, forever.

RECEIVED
2013 JAN 28 P 1 26
PHOENIX, ARIZONA
COUNTY CLERK'S OFFICE

RECEIVED
2013 JAN 14 P 3:28
PHOENIX, ARIZONA
COUNTY CLERK'S OFFICE

ENTERED INTO COMPUTER

2/12/13 AT



United States Department of the Interior

BUREAU OF LAND MANAGEMENT

Arizona State Office
One North Central Avenue, Suite 800
Phoenix, Arizona 85004-4427
www.blm.gov/az/

December 17, 2012



In Reply Refer To:
3800 (9310)

AMC414426, AMC414430, AMC414434, AMC414441, AMC415228, AMC415232

CERTIFIED MAIL - RETURN RECEIPT REQUEST 7012 2210 0000 8675 1400

NOTICE

BAUMAN FREDERICK, SEARCHLIGHT EXPLORTION LLC, ET AL
9212 EMPIRE ROCK ST
LAS VEGAS, NV 89145

This Notice Affects Those Claims
Shown in the Block Below.

AMC414426, 414430, 414434, 414441 - 414444, 415228 - 415231, 415232 - 415237
MP #16, #12, #3, #1, #5, #15; SMG #5 - #8; BJ #1, #2, #3; BIG JOHN #4, #5, #6

(#13)

2013 Maintenance Fees - Additional Fees Required

Your maintenance fee payment for the 2013 assessment year, in the amount of \$140 per claim, for the placer claims listed above, has been received and is insufficient. **The total due on your claim(s) is: \$16660.**


In accordance with the Consolidated Appropriations Act of 2012, Public Law 112-74 (125 Stat 1047), and FR44155-44158 (2012) Congress changed the way maintenance fees for placer mining claims are assessed. Instead of charging the maintenance fee on a per-claim basis, Congress stated that the fee, which is currently \$140, will be assessed on each 20 acre parcel of a placer claim or portion thereof.


Insufficient payment of the annual maintenance fee for the 2013 assessment year is a curable defect. **Therefore you are required to do one of the following within 30 days of receipt of this notice or your claim(s) will be declared forfeited:** 1) submit additional fees of \$140 per 20-acres or portion thereof based on the full acreage of the claim, or 2) amend the claim(s) to reduce the acres so a lesser fee is due and submit any additional fees due; or 3) relinquish the claim(s) in their entirety, in which case BLM will refund the maintenance fees you have already paid for the 2013 assessment year.

If you choose to amend the claims to reduce the acres, you must submit an amended location notice for each claim, with an accurate description and dimensions of the reduced claim, along with a map depicting the reduced claim, and a \$10 processing fee per amendment. An amendment must also be recorded at the county. If the amended claim contains more than 20 acres, calculate the additional fees due and submit those fees with the amendment(s).


IN WITNESS WHEREOF, Grantor has have caused this instrument to be executed and delivered as of the day and year first above written.

THE GRANTOR

By 
Emily Lantz

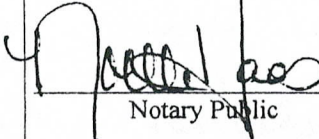
By 
Kara Lantz

STATE OF TEXAS _____)ss.
COUNTY OF TRAVIS _____




On this 11th day of September, 2012, before me, the undersigned Notary Public, personally appeared Emily Lantz, known to me to be the individual who executed the foregoing instrument and acknowledged the same to be her free act and deed.

My Commission Expires 11/17/15


Notary Public


RECEIVED
2013 JAN 28 P 3:26
PHOENIX, ARIZ

STATE OF TEXAS _____)ss.
COUNTY OF TRAVIS _____



On this 10th day of September, 2012, before me, the undersigned Notary Public, personally appeared Kara Lantz, known to me to be the individual who executed the foregoing instrument and acknowledged the same to be his free act and deed.

My Commission Expires 11/17/15


Notary Public

RECEIVED
2013 JAN 14 P 3:28
PHOENIX, ARIZ

EXHIBIT "A" TO QUITCLAIM MINING DEED

MP Claims Weaver Mining District Mohave County, Arizona

Paid for with this transfer

| <u>CLAIM NAME</u> | <u>AMC#</u> | <u>COUNTY INFO</u> | <u>TOWNSHIP/RANGE/SECTION</u> |
|-------------------|-------------|--------------------|-------------------------------|
| MP16 | 414426 | Fee 2012012404 | T26N R21W Sec 27 |
| MP12 | 414430 | Fee 2012012575 | T26N R21W Sec 26 |
| MP3 | 414434 | Fee 2012013055 | T26N R21W Sec 22 |
| MP1 | 414441 | Fee 2012013056 | T26N R21W Sec 15 |
| MP5 | 414442 | Fee 2012013057 | T26N R21W Sec 22 |
| MP13 | 414443 | Fee 2012013058 | T26N R21W Sec 14 |
| MP15 | 414444 | Fee 2012013059 | T26N R21W Sec 22 |

BJ / BIG JOHN Claims San Francisco Mining District Mohave County, Arizona

| <u>CLAIM NAME</u> | <u>AMC#</u> | <u>COUNTY INFO</u> | <u>TOWNSHIP/RANGE/SECTION</u> |
|-------------------|-------------|--------------------|-------------------------------|
| BJ#1 | 415232 | Fee 2012017150 | T19N R20W Sec 22, 23, 26 |
| BJ#2 | 415233 | Fee 2012017151 | T19N R20W Sec 26 |
| BJ#3 | 415234 | Fee 2012017152 | T19N R20W Sec 26 |
| BIG JOHN #4 | 415235 | Fee 2012017153 | T19N R20W Sec 25 |
| BIG JOHN #5 | 415236 | Fee 2012017154 | T19N R20W Sec 24 |
| BIG JOHN #6 | 415237 | Fee 2012017155 | T19N R20W Sec 25 |

SMG Claims Owens Mining District Mohave County, Arizona

| <u>CLAIM NAME</u> | <u>AMC#</u> | <u>COUNTY INFO</u> | <u>TOWNSHIP/RANGE/SECTION</u> |
|-------------------|-------------|--------------------|-------------------------------|
| SMG #5 | 415228 | Fee 2012017323 | T11N R14W Sec 23 |
| SMG #6 | 415229 | Fee 2012017324 | T11N R14W Sec 24 |
| SMG #7 | 415230 | Fee 2012017325 | T11N R14W Sec 23 |
| SMG #8 | 415231 | Fee 2012017326 | T11N R14W Sec 24 |

PLEASE PRESS FIRMLY




Flat Rate
Mailing Envelope
For Domestic and International Use
Visit us at usps.com

Home or office at usps.com/pickup

Print postage online - Go to usps.com

ENVELOPE



When used internationally
affix customs declarations
(PS Form 2976, or 2976A).



E1334798185US



Addressee Copy
Label 11-B, March 2004

Post Office To Addressee

DELIVERY (POSTAL USE ONLY)

| | | | |
|------------------|------|---|--------------------|
| Delivery Attempt | Time | <input type="checkbox"/> AM <input type="checkbox"/> PM | Employee Signature |
| Mo. Day | Time | <input type="checkbox"/> AM <input type="checkbox"/> PM | Employee Signature |
| Delivery Date | Time | <input type="checkbox"/> AM <input type="checkbox"/> PM | Employee Signature |
| Mo. Day | Time | <input type="checkbox"/> AM <input type="checkbox"/> PM | Employee Signature |

CUSTOMER USE ONLY

☐ WAIVER OF SIGNATURE (Domestic Mail Only)
Additional merchandise insurance is void if customer requests waiver of signature.
I wish delivery to be made without obtaining signature of addressee or addressee's agent (if delivery employee judges that article can be left in secure location) and I authorize that delivery employee's signature constitutes valid proof of delivery.

☒ NO DELIVERY
☐ Weekend ☐ Holiday ☐ Mailer Signature

| ORIGIN (POSTAL SERVICE USE ONLY) | | | |
|---|---|--------------------------|--------------------------|
| PO ZIP Code | Day of Delivery | Postage | |
| 89131 | <input type="checkbox"/> Next <input type="checkbox"/> 2nd <input type="checkbox"/> 3rd Day | \$ 18.95 | |
| Date Accepted | Scheduled Date of Delivery | Return Receipt Fee | |
| 1/25/13 | 1/28/13 | \$ | |
| Mo. Day Year | Month Day Year | COD Fee | Insurance Fee |
| Time Accepted | Scheduled Time of Delivery | \$ | \$ |
| <input type="checkbox"/> AM <input type="checkbox"/> PM | <input type="checkbox"/> Noon <input type="checkbox"/> 4 PM | Total Package & Fees | \$ 18.95 |
| Flat Rate <input type="checkbox"/> or Weight | Military <input type="checkbox"/> 2nd Day <input type="checkbox"/> 3rd Day | Int'l Alpha Country Code | Acceptance Emp. Initials |
| lbs. ozs. | | | |

FROM: (PLEASE PRINT) PHONE (702) 533-8372
 Fred Bauman
 Searchlight Exploration
 6440 Sky Pointe Dr., Ste 140-412
 Las Vegas, NV 89131

FOR PICKUP OR TRACKING
 Visit www.usps.com
 Call 1-800-222-1811



TO: (PLEASE PRINT) PHONE ()
 Ms Rebecca Heick
 Gap Administrator - Landst
 USDOY/BM Arizona State of
 1 N. Central Ave, Ste 800
 Phoenix, AZ

ZIP + 4 (U.S. ADDRESSES ONLY. DO NOT USE FOR FOREIGN POSTAL CODES.)
 85004 +

FOR INTERNATIONAL DESTINATIONS, WRITE COUNTRY NAME BELOW.

RECEIVED
 BLM AZ STATE OFFICE
 2013 JAN 28 P 3:29
 PHOENIX, ARIZONA



USPS packaging products have been awarded Cradle to Cradle CertificationSM for their ecologically-intelligent design. For more information go to mbdc.com/usps
 Cradle to Cradle CertifiedSM is a certification mark of MBDC.

Please recycle.



EP13F

This packaging is the property of the U.S. Postal Service[®] and is provided solely for use in sending Express Mail[®] shipments. Misuse may be a violation of federal law. This packaging is not for resale. EP13F © U.S. Postal Service[®] 2013. All rights reserved.

082708_EML/EP13F OCT 2008

PRESS HARD. YOU ARE MAKING 3 COPIES.

Official Receipt
Mohave County Recorder's Office

Carol Meier, Recorder
700 W Beale Street
P.O. Box 70
Kingman, AZ 86402
(928) 753-0701

Receipt: 557106

| Product | Name | Extended |
|---|----------------|----------|
| QCD | Quitclaim Deed | \$10.00 |
| Document # 2012050082, # Pages 3, # Pages of Affidavit 2, Paid By: FREDERICK C BAUMAN | | |
| Total | | \$10.00 |
| Tender (Check) | | \$10.00 |
| Check# 1633 | | |

RECEIVED
2013 JAN 28 PM 3:26
PHOENIX, ARIZONA

RECEIVED
2013 JAN 14 PM 3:28
PHOENIX, ARIZONA

Thank you!

Tue Sep 25 13:04:33 MST 2012 mckeank

NOTICE!!

These documents have been scanned!

Do not place un-scanned documents beneath this notice!

Do not remove this notice from this file!

GPO Jacket No. 560-102
Print Order 61540
Rise Business Services, LLC
Job=AZ15 5/14/2019



Box Number= AZ15049



Claim Begin-End: AMC414434-AMC414434

4 Miscellaneous



AZ15049-1

AMC414434-AMC414683

United States Department of the Interior
Bureau of Land Management
LANDS/RECREATION & PLANNING
ONE N CENTRAL AVE
PHOENIX, AZ 85004 -2203
Phone: 602-417-9200

Amc 414426
Receipt Amc 414430
Amc 414434
Amc 414441
No: 2730057

| | |
|--|--|
| Transaction #: 2812868 | |
| Date of Transaction: 01/29/2013 | |
| CUSTOMER: | |
| SEARCHLIGHT EXPLORATION LLC 6440 SKY POINTE DR # 140-412 LAS VEGAS, NV 89131-4047 US | |

| LINE # | QTY | DESCRIPTION | REMARKS | UNIT PRICE | TOTAL |
|---------------|------|---|----------------------------------|------------|-----------------|
| 1 | 1.00 | LOCATABLE MINERALS / MINING CLAIMS-NOT NEW-UNADJUD, ONE AUTH NO. ONLY / MINING CLAIM MONEY RECEIVED CASES: AMC414426/\$210.00 | AMENDMENT - 7 / TRANSFER - 14 | - n/a - | 210.00 |
| TOTAL: | | | | | \$210.00 |

| PAYMENT INFORMATION | | | |
|---------------------|-----------|---|------------------------|
| 1 | AMOUNT: | 210.00 | POSTMARKED: 01/28/2013 |
| | TYPE: | CHECK | RECEIVED: 01/28/2013 |
| | CHECK NO: | 1380 | |
| | NAME: | SEARCHLIGHT EXPLORATION LLC 6440 SKY POINTE DR # 140-412 LAS VEGAS NV 89131-4047 US | |

| REMARKS |
|---------|
| |

This receipt was generated by the automated BLM Collections and Billing System and is a paper representation of a portion of the official electronic record contained therein.

Amc 414426
414430
414434
414441-444

Amended

Amendments filed directly on
top of original location
notice. AT 2/1/13 AT

2/12/13 AT

United States Department of the Interior
Bureau of Land Management
LANDS/RECREATION & PLANNING
ONE N CENTRAL AVE
PHOENIX, AZ 85004 -2203
Phone: 602-417-9200

Receipt

No: 2624567

| | |
|--|---|
| Transaction #: 2704963 | |
| Date of Transaction: 08/07/2012 | |
| CUSTOMER: | |
| | FREDERICK C BAUMAN 9212 EMPIRE ROCK ST LAS VEGAS,NV 89143-1372 US |

| LINE # | QTY | DESCRIPTION | REMARKS | UNIT PRICE | TOTAL |
|--------|------|--|-------------------|------------|----------|
| 1 | 1.00 | LOCATABLE MINERALS / MINING CLAIMS- NOT NEW-UNADJUD,ONE AUTH NO. ONLY / MINING CLAIM MONEY RECEIVED CASES: AMC414426/\$980.00 | 2013 MAINT (7) | - n/a - | 980.00 |
| TOTAL: | | | | | \$980.00 |

| PAYMENT INFORMATION | | | | |
|---------------------|-----------|--|-------------|------------|
| 1 | AMOUNT: | 980.00 | POSTMARKED: | N/A |
| | TYPE: | CHECK | RECEIVED: | 08/06/2012 |
| | CHECK NO: | 1150 | | |
| | NAME: | BAUMAN, FREDERICK C 9212 EMPIRE ROCK ST LAS VEGAS NV 89143-1372 US | | |

| |
|---------|
| REMARKS |
| |

This receipt was generated by the automated BLM Collections and Billing System and is a paper representation of a portion of the official electronic record contained therein.

United States Department of the Interior
Bureau of Land Management
LANDS/RECREATION & PLANNING
ONE N CENTRAL AVE
PHOENIX, AZ 85004 -2203
Phone: 602-417-9200

Receipt

No:

2534319

Transaction #: 2612759

Date of Transaction: 03/16/2012

ENTERED INTO COMPUTER

CUSTOMER:

MAR 22 2012 08

FREDERICK C BAUMAN
9212 EMPIRE ROCK ST
LAS VEGAS, NV 89143-1372 US

| LINE # | QTY | DESCRIPTION | REMARKS | UNIT PRICE | TOTAL |
|---------------|------|---|---------|------------|-----------------|
| 1 | 1.00 | LOCATABLE MINERALS / MINING CLAIMS- NEW, UNADJUD, ONE OR MORE AUTH NOS / NEW MINING CLAIM LOCATION FEE \$34 CASES: AMC414434/\$34.00 | | - n/a - | 34.00 |
| 2 | 1.00 | LOCATABLE MINERALS / MINING CLAIMS- NEW, UNADJUD, ONE OR MORE AUTH NOS / NEW MINING CLAIM MAINT FEE \$140 CASES: AMC414434/\$140.00 | | - n/a - | 140.00 |
| 3 | 1.00 | LOCATABLE MINERALS / MINING CLAIMS- NEW, UNADJUD, ONE OR MORE AUTH NOS / NEW MINING CLAIM PROCESSING FEE \$15 CASES: AMC414434/\$15.00 | | - n/a - | 15.00 |
| TOTAL: | | | | | \$189.00 |

PAYMENT INFORMATION


| | | | | |
|---|-----------|--|-------------|-----------------------|
| 1 | AMOUNT: | 189.00 | POSTMARKED: | NA 3/13/12 |
| | TYPE: | CHECK | RECEIVED: | 03/15/2012 |
| | CHECK NO: | 5902 | | |
| | NAME: | BAUMAN, FREDERICK C 9212 EMPIRE ROCK ST LAS VEGAS NV 89143-1372 US | | |

REMARKS

This receipt was generated by the automated BLM Collections and Billing System and is a paper representation of a portion of the official electronic record contained therein.

Bauman
9212 Empire Rock St
Las Vegas NV 89143

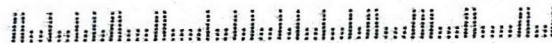
LAS VEGAS NV 890
13 MAR 2012 PM 3 L



USDO I / Bureau of Land Management
1 N. Central Ave, Suite 800
Phoenix, AZ 85004

RECEIVED
BLM AZ STATE OFFICE
2012 MAR 5 PM 1:55
PHOENIX ARIZONA

Attn: Mining Claims 25004+4427



Bauman
9212 Empire Rock St
Las Vegas, NV 89143

LAS VEGAS NV 890
13 MAR 2012 PM 3 L



USDO I / Bureau of Land Management
1 N. Central Ave, Suite 800
Phoenix, AZ 85004
85004

RECEIVED
BLM AZ
OFFICE
2012 MAR 5 PM 1:55
APR 7 2012

Attn: Mining Claims 85004+4427



414434

NOTICE!!

These documents have been scanned!

Do not place un-scanned documents beneath this notice!

Do not remove this notice from this file!

GPO Jacket No. 560-102
Print Order 61540
Rise Business Services, LLC
Job=AZ15 5/14/2019



Box Number= AZ15049



Claim Begin-End: AMC414434-AMC414434

5 Annual Filings



AZ15049-1

AMC414434-AMC414683

DEPARTMENT OF THE INTERIOR
BUREAU OF LAND MANAGEMENT
MINING CLAIMS

(LIVE) Serial Register Page

Run Date/Time: 9/18/2018 12:49 PM

Page 1 Of 1

01 05-10-1872;017STAT0091;30USC26,28,34

Total Acres

Serial Number

Case Type384101: LODE CLAIM

AMC399910

Claim Name:A40

Commodity:

Case Disposition: CLOSED

Lead File Number

Required Maintenance Fee:

AMC399871

Name & Address

Interest Relationship

| | | | |
|-----------------------------|--------------------------------|-------------------------|----------|
| IVY MINERALS INC | PO BOX 2532 | BOISE ID 83701-2532 | CLAIMANT |
| SEARCHLIGHT EXPLORATION LLC | 6440 SKY POINTE DR STE 140-149 | LAS VEGAS NV 89131-4047 | CLAIMANT |

| Mer | Twp | Rng | Sec | Quadrant | District | County / State |
|-----|-------|-------|-----|----------|-------------------------|----------------|
| 14 | 0110N | 0020E | 018 | SW | HASSAYAMPA FIELD OFFICE | YAVAPAI AZ |

| Act Date | Code | Action Text | Action Remarks | Receipt Number |
|------------|------|---------------------------------|------------------------|----------------|
| 01/23/2010 | 403 | LOCATION DATE | | |
| 03/23/2010 | 395 | RECORDATION NOTICE RECD | 1 | 2106141 |
| 08/06/2010 | 682 | MAINTENANCE FEE/\$140 | 2011 | 2185675 |
| 03/23/2010 | 484 | LOCATION YEAR / MAINTENANCE FEE | 2010 | 2106141 |
| 09/18/2018 | 379 | REFUND AUTHORIZED | \$155;CLOSED CLAIM | 4233195 |
| 10/12/2012 | 379 | REFUND AUTHORIZED | \$140;CLOSED CLAIM | 2628559 |
| 08/10/2012 | 396 | TRF OF INTEREST FILED | ABINGTON RESOURCES US | 2628548 |
| 08/10/2012 | 398 | DOC RETURNED UNRECORDED | \$10;396 | 2628564 |
| 10/28/2011 | 379 | REFUND AUTHORIZED | \$140;PD MF CLSD CLAIM | 2412798 |
| 03/01/2011 | 239 | DECLARED NULL & VOID | LAND STATUS | |
| 12/10/2010 | 635 | AMENDED LOCATION FILED | LLD | 2265770 |
| 08/30/2010 | 669 | LAND STATUS CHECKED | | |
| 03/23/2010 | 501 | ACCT ADV IN LEAD FILE | AMC399871; | |
| 01/26/2010 | 404 | COUNTY RECORDATION | 0;4720;58 | |

| Line Nr | Remarks |
|---------|---------|
|---------|---------|

AMC399871

Authorized Date09/18/2018

Instructions to AccountsAZ BLM REFUND \$155, TO IVY MINERALS INC; FOR
MAINTENANCE FEE PAYMENT ON A CLOSED CLAIM, ON
AMC399910, RECEIPT #4233195. PB 602-417-9360.

Login ID5957

Entry Date09/18/2018

Total Amount\$155.00

| | | | | |
|----|-----------|--|-------------|------------|
| 11 | AMOUNT: | 8525.00 | POSTMARKED: | N/A |
| | TYPE: | CHECK | RECEIVED: | 08/10/2018 |
| | CHECK NO: | 3638 | | |
| | NAME: | IVY MINERALS INC BOX 1408 BEAUFORT SC 29901 US | | |

| |
|---------|
| REMARKS |
| |

This receipt was generated by the automated BLM Collections and Billing System and is a paper representation of a portion of the official electronic record contained therein.

| | | | | |
|----|-----------|--|-------------|------------|
| 4 | AMOUNT: | 310.00 | POSTMARKED: | N/A |
| | TYPE: | CHECK | RECEIVED: | 08/10/2018 |
| | CHECK NO: | 3631 | | |
| | NAME: | IVY MINERALS INC BOX 1408 BEAUFORT SC 29901 US | | |
| 5 | AMOUNT: | 620.00 | POSTMARKED: | N/A |
| | TYPE: | CHECK | RECEIVED: | 08/10/2018 |
| | CHECK NO: | 3632 | | |
| | NAME: | IVY MINERALS INC BOX 1408 BEAUFORT SC 29901 US | | |
| 6 | AMOUNT: | 1550.00 | POSTMARKED: | N/A |
| | TYPE: | CHECK | RECEIVED: | 08/10/2018 |
| | CHECK NO: | 3633 | | |
| | NAME: | IVY MINERALS INC BOX 1408 BEAUFORT SC 29901 US | | |
| 7 | AMOUNT: | 1395.00 | POSTMARKED: | N/A |
| | TYPE: | CHECK | RECEIVED: | 08/10/2018 |
| | CHECK NO: | 3634 | | |
| | NAME: | IVY MINERALS INC BOX 1408 BEAUFORT SC 29901 US | | |
| 8 | AMOUNT: | 3720.00 | POSTMARKED: | N/A |
| | TYPE: | CHECK | RECEIVED: | 08/10/2018 |
| | CHECK NO: | 3635 | | |
| | NAME: | IVY MINERALS INC BOX 1408 BEAUFORT SC 29901 US | | |
| 9 | AMOUNT: | 2790.00 | POSTMARKED: | N/A |
| | TYPE: | CHECK | RECEIVED: | 08/10/2018 |
| | CHECK NO: | 3636 | | |
| | NAME: | IVY MINERALS INC BOX 1408 BEAUFORT SC 29901 US | | |
| 10 | AMOUNT: | 3720.00 | POSTMARKED: | N/A |
| | TYPE: | CHECK | RECEIVED: | 08/10/2018 |
| | CHECK NO: | 3637 | | |
| | NAME: | IVY MINERALS INC BOX 1408 BEAUFORT SC 29901 US | | |

United States Department of the Interior
Bureau of Land Management
 DIV OF LANDS, MINRLS & ENERGY
 ONE N CENTRAL AVE
 PHOENIX, AZ 85004 -4427
 Phone: 602-417-9200

Receipt

No: 4233195

| | | |
|---|--|------------------------------|
| Transaction #: 4348532 | | ENTERED INTO COMPUTER |
| Date of Transaction: 08/13/2018 | | |
| CUSTOMER: | | |
| FREDERICK C BAUMAN 6440 SKY POINTE DR STE 140-149 LAS VEGAS, NV 89131-4047 US | | |

ONE CLAIM IS CLOSED. I authorized a Refund on 9/18/2018. PR
 AC 379 Refund Authorized for AMC 399910 @ \$155. PER Amy D. Request
ENTERED SEP 18 2018

| LINE # | QTY | DESCRIPTION | REMARKS | UNIT PRICE | TOTAL |
|---------------|------|---|-------------------|------------|--------------------|
| 1 | 1.00 | LOCATABLE MINERALS / MINING CLAIMS- NOT NEW-UNADJUD, ONE AUTH NO. ONLY / MINING CLAIM MONEY RECEIVED CASES: AMC356410/\$25420.00 | MAINT 2019/164 | - n/a - | 25420.00 |
| TOTAL: | | | | | \$25,420.00 |

| PAYMENT INFORMATION | | | |
|---------------------|-----------|--|----------------------|
| 1 | AMOUNT: | 1085.00 | POSTMARKED: N/A |
| | TYPE: | CHECK | RECEIVED: 08/10/2018 |
| | CHECK NO: | 3628 | |
| | NAME: | IVY MINERALS INC BOX 1408 BEAUFORT SC 29901 US | |
| 2 | AMOUNT: | 775.00 | POSTMARKED: N/A |
| | TYPE: | CHECK | RECEIVED: 08/10/2018 |
| | CHECK NO: | 3629 | |
| | NAME: | IVY MINERALS INC BOX 1408 BEAUFORT SC 29901 US | |
| 3 | AMOUNT: | 930.00 | POSTMARKED: N/A |
| | TYPE: | CHECK | RECEIVED: 08/10/2018 |
| | CHECK NO: | 3630 | |
| | NAME: | IVY MINERALS INC BOX 1408 BEAUFORT SC 29901 US | |

| | | |
|--|------------------------|------------|
| NORTH RAWHIDE PROPERTY | | SCHEDULE A |
| | Mohave County, Arizona | |
| Located T11N, R13W, Section 7 & T11N, R14W, Sections 1, 12 & 13 Gila & Salt River Meridian, Owens Mining District | | |

| AMC # | CLAIM NAME | CLAIMANTS'S NAME | RECORDING INFORMATION |
|----------|-------------------|------------------------------|-----------------------|
| → 364370 | N. RAWHIDE # 1 | SEARCHLIGHT EXPLORATION, LLC | Bk.5335, Pg. 947 |
| └ 428173 | RAWHIDE BLUFF # 1 | SEARCHLIGHT EXPLORATION, LLC | Fee 2014-006156 |
| 428174 | RAWHIDE BLUFF # 2 | SEARCHLIGHT EXPLORATION, LLC | Fee 2014-006157 |
| 428175 | RAWHIDE BLUFF # 3 | SEARCHLIGHT EXPLORATION, LLC | Fee 2014-006158 |
| 428176 | RAWHIDE BLUFF # 4 | SEARCHLIGHT EXPLORATION, LLC | Fee 2014-006159 |
| L 428177 | RAWHIDE BLUFF # 5 | SEARCHLIGHT EXPLORATION, LLC | Fee 2014-006160 |
| | | | |

RECEIVED
BLM AZ STATE OFFICE
2010 AUG 10 P 2:30
PHOENIX, ARIZONA

U. S. BUREAU OF LAND MANAGEMENT
MAINTENANCE FEE PAYMENT FOR
LODE CLAIMS AND MILL SITES

RETURN TO
Frederick C. Bauman, Esq.
Ste 140-149
6440 Sky Pointe Drive
Las Vegas, Nevada 89131

RECEIVED
BLM AZ STATE OFFICE
2018 AUG 10 P 2:20
PHOENIX, ARIZONA

BLM DATE STAMP

The Maintenance Fees for the following claims apply to the 2019 Assessment Year


Maintenance Fees \$155 x 6 Claims

\$930.00

| Claim Name | BLM SERIAL NUMBER |
|--------------------------|---------------------------|
| NORTH RAWHIDE PROPERTY | SEE SCHEDULE "A" ATTACHED |
| 6 CLAIMS | |
| [Mohave County, Arizona] | |
| | |
| | |

Submitted by


Frederick C. Bauman, Manager
Searchlight Exploration, LLC
6440 Sky Pointe Dr., Ste 140-149
Las Vegas, NV 89131
702-533-8372
searchlightwest@aol.com

#4233195
ENTERED
AUG 14 2018
BY: 


| | |
|--|------------|
| ALAMO PROPERTY | SCHEDULE A |
| Mohave County, Arizona | |
| Located T11N, R13W, Section 18 & T11N, R14W, Sections 24, 26 & 27 Gila & Salt River Meridian, Owens Mining District | |

| AMC # | CLAIM NAME | CLAIMANTS'S NAME | RECORDING INFORMATION |
|--------|----------------|------------------------------|-----------------------|
| 428166 | BIG KIMBLE # 1 | SEARCHLIGHT EXPLORATION, LLC | Fee 2014-006155 |
| 428167 | BONANZA # 1 | SEARCHLIGHT EXPLORATION, LLC | Fee 2014-006150 |
| 428168 | BONANZA # 2 | SEARCHLIGHT EXPLORATION, LLC | Fee 2014-006151 |
| 428169 | BONANZA # 3 | SEARCHLIGHT EXPLORATION, LLC | Fee 2014-006152 |
| 428170 | DEER TRAIL # 1 | SEARCHLIGHT EXPLORATION, LLC | Fee 2014-006149 |
| 428171 | McGUFFIE # 1 | SEARCHLIGHT EXPLORATION, LLC | Fee 2014-006153 |
| 428172 | McGUFFIE # 2 | SEARCHLIGHT EXPLORATION, LLC | Fee 2014-006154 |

RECEIVED
BLM AZ STATE OFFICE
2010 AUG 10 P 2:29
PHOENIX, ARIZONA

| | | |
|---|------------|---|
| U. S. BUREAU OF LAND MANAGEMENT MAINTENANCE FEE PAYMENT FOR LODE CLAIMS AND MILL SITES | | RECEIVED BLM AZ STATE OFFICE 2018 AUG 10 P 2:29 PHOENIX, ARIZONA |
| RETURN TO Frederick C. Bauman, Esq. Ste 140-149 6440 Sky Pointe Drive Las Vegas, Nevada 89131 | | |
| | | |
| | | BLM DATE STAMP |
| The Maintenance Fees for the following claims apply to the 2019 Assessment Year | | |
| Maintenance Fees \$155 x 7 Claims | \$1,085.00 | |

| Claim Name | BLM SERIAL NUMBER |
|--------------------------|---------------------------|
| ALAMO PROPERTY | SEE SCHEDULE "A" ATTACHED |
| 7 CLAIMS | |
| [Mohave County, Arizona] | |
| | |
| | |

| | |
|--|--|
| Submitted by  Frederick C. Bauman, Manager Searchlight Exploration, LLC 6440 Sky Pointe Dr., Ste 140-149 Las Vegas, NV 89131 702-533-8372 searchlightwest@aol.com | |
|--|--|

#4233195


| | | |
|--|------------------------|------------|
| ESTER BASIN PROPERTY | | SCHEDULE A |
| | Mohave County, Arizona | |
| Located T12N, R14W, Sections 27, 28, 29, 33 & 34 | | |
| Gila & Salt River Meridian, Owen Mining District | | |

| AMC # | CLAIM NAME | CLAIMANTS'S NAME | RECORDING INFORMATION |
|--------|------------|------------------------------|-----------------------|
| 364367 | ESTER # 1 | SEARCHLIGHT EXPLORATION, LLC | Bk. 5335, Pg. 941 |
| 364368 | ESTER # 2 | SEARCHLIGHT EXPLORATION, LLC | Bk. 5335, Pg. 943 |
| 364369 | ESTER # 3 | SEARCHLIGHT EXPLORATION, LLC | Bk. 5335, Pg. 945 |
| 390900 | ESTER # 4 | SEARCHLIGHT EXPLORATION, LLC | Bk. 7123, Pg. 201 |
| 390901 | ESTER # 5 | SEARCHLIGHT EXPLORATION, LLC | Bk. 7123, Pg. 203 |

RECEIVED
BLM AZ STATE OFFICE
2018 AUG 10 P 2:29
PHOENIX, ARIZONA

| | |
|---|---|
| U. S. BUREAU OF LAND MANAGEMENT MAINTENANCE FEE PAYMENT FOR LODE CLAIMS AND MILL SITES | RECEIVED BLM AZ STATE OFFICE 2018 AUG 10 P 2:29 PHOENIX, ARIZONA |
| RETURN TO Frederick C. Bauman, Esq. Ste 140-149 6440 Sky Pointe Drive Las Vegas, Nevada 89131 | |
| | |
| BLM DATE STAMP | |
| The Maintenance Fees for the following claims apply to the 2019 Assessment Year | |
| Maintenance Fees \$155 x 5 Claims | \$775.00 |

| Claim Name | BLM SERIAL NUMBER |
|--------------------------|---------------------------|
| ESTER BASIN PROPERTY | SEE SCHEDULE "A" ATTACHED |
| 5 CLAIMS | |
| [Mohave County, Arizona] | |
| | |
| | |

| | |
|--|--|
| Submitted by  Frederick C. Bauman, Manager Searchlight Exploration, LLC 6440 Sky Pointe Dr., Ste 140-149 Las Vegas, NV 89131 702-533-8372 searchlightwest@aol.com | |
|--|--|


| | |
|--|------------|
| POTTS MOUNTAIN PROPERTY | SCHEDULE A |
| Mohave County, Arizona | |
| Located T11N, R12W, Sections 20 & 21 Gila & Salt River Meridian. Owen Mining District | |

| AMC # | CLAIM NAME | CLAIMANTS'S NAME | RECORDING INFORMATION |
|--------|------------|------------------------------|-----------------------|
| 412191 | RED TOP | SEARCHLIGHT EXPLORATION, LLC | Fee # 2011047557 |
| 412192 | LEAD PILL | SEARCHLIGHT EXPLORATION, LLC | Fee # 2011047558 |

RECEIVED
BLM AZ STATE OFFICE
2018 AUG 10 P 2:29
PHOENIX, ARIZONA

| | | |
|---|--|---|
| U. S. BUREAU OF LAND MANAGEMENT MAINTENANCE FEE PAYMENT FOR LODE CLAIMS AND MILL SITES | | RECEIVED BLM AZ STATE OFFICE 2018 AUG 10 P 2:29 PHOENIX, ARIZONA |
| RETURN TO Frederick C. Bauman, Esq. Ste 140-149 6440 Sky Pointe Drive Las Vegas, Nevada 89131 | | |
| | | |
| BLM DATE STAMP | | |
| The Maintenance Fees for the following claims apply to the 2019 Assessment Year | | |
| Maintenance Fees \$155 x 2 Claims | | \$310.00 |

| Claim Name | BLM SERIAL NUMBER |
|--------------------------|---------------------------|
| POTTS MOUNTAIN PROPERTY | SEE SCHEDULE "A" ATTACHED |
| 2 CLAIMS | |
| [Mohave County, Arizona] | |
| | |
| | |

| | |
|--|--|
| Submitted by  Frederick C. Bauman, Manager Searchlight Exploration, LLC 6440 Sky Pointe Dr., Ste 140-149 Las Vegas, NV 89131 702-533-8372 searchlightwest@aol.com | |
|--|--|

#14233195


| | |
|--|------------|
| SILVERFIELD PROPERTY | SCHEDULE A |
| Mohave County, Arizona | |
| Located T11N, R14W, Sections 31 & 32 | |
| Gila & Salt River Meridian, Owen Mining District | |

| AMC # | CLAIM NAME | CLAIMANTS'S NAME | RECORDING INFORMATION |
|--------|------------|------------------------------|-----------------------|
| 412366 | SFL # 4 | SEARCHLIGHT EXPLORATION, LLC | Fee #2011-047553 |
| 412367 | SFL # 5 | SEARCHLIGHT EXPLORATION, LLC | Fee #2011-047554 |
| 412368 | SFL # 6 | SEARCHLIGHT EXPLORATION, LLC | Fee #2011-047555 |
| | | amended | Fee # 2012-031507 |
| 412369 | SFL # 7 | SEARCHLIGHT EXPLORATION, LLC | Fee #2011-047556 |
| | | amended | Fee # 2012-031508 |
| | | | |

RECEIVED
BLM AZ STATE OFFICE
2018 AUG 10 P 2:28
PHOENIX, ARIZONA

| | | |
|---|--|---|
| U. S. BUREAU OF LAND MANAGEMENT MAINTENANCE FEE PAYMENT FOR LODE CLAIMS AND MILL SITES | | RECEIVED BLM AZ STATE OFFICE 2018 AUG 10 P 2:28 PHOENIX, ARIZONA |
| RETURN TO Frederick C. Bauman, Esq. Ste 140-149 6440 Sky Pointe Drive Las Vegas, Nevada 89131 | | |
| | | |
| | | BLM DATE STAMP |
| The Maintenance Fees for the following claims apply to the 2019 Assessment Year | | |
| Maintenance Fees \$155 x 4 Claims | | \$620.00 |

| Claim Name | BLM SERIAL NUMBER |
|--------------------------|---------------------------|
| SILVERFIELD PROPERTY | SEE SCHEDULE "A" ATTACHED |
| 4 CLAIMS | |
| [Mohave County, Arizona] | |
| | |
| | |

| | |
|--|--|
| Submitted by  Frederick C. Bauman, Manager Searchlight Exploration, LLC 6440 Sky Pointe Dr., Ste 140-149 Las Vegas, NV 89131 702-533-8372 searchlightwest@aol.com | |
|--|--|

4233195

| | | |
|---|-------------------------|---------------------|
| KIT CARSON PROPERTY | | SCHEDULE A - page 2 |
| | Yavapai County, Arizona | |
| Located T13N, R1E, Sections 20, 21, & 29 | | |
| Gila & Salt River Meridian, Big Bug Mining District | | |

| AMC # | CLAIM NAME | CLAIMANTS'S NAME | RECORDING INFORMATION |
|--------|-----------------|-----------------------------------|-----------------------|
| | | | |
| 426645 | LOOKOUT # 4 | MIDDLE VERDE DEVELOPMENT CO., LLC | Bk. 4998, Pg. 514 |
| | | | |
| 426646 | LOOKOUT # 5 | MIDDLE VERDE DEVELOPMENT CO., LLC | Bk. 4998, Pg. 515 |
| | | | |
| 426647 | LOOKOUT # 6 | MIDDLE VERDE DEVELOPMENT CO., LLC | Bk. 4998, Pg. 516 |
| | | | |
| 426648 | SILVER BELT # 1 | MIDDLE VERDE DEVELOPMENT CO., LLC | Bk. 4998, Pg. 517 |
| | | | |

RECEIVED
BLM AZ STATE OFFICE
2018 AUG 10 P 2:28
PHOENIX, ARIZONA

d.

| | | |
|---|-------------------------|---------------------|
| KIT CARSON PROPERTY | | SCHEDULE A - page 1 |
| | Yavapai County, Arizona | |
| Located T13N, R1E, Sections 20, 21, & 29 | | |
| Gila & Salt River Meridian, Big Bug Mining District | | |


| AMC # | CLAIM NAME | CLAIMANTS'S NAME | RECORDING INFORMATION |
|--------|----------------|-----------------------------------|-----------------------|
| | | | |
| 415239 | KIT CARSON # 1 | MIDDLE VERDE DEVELOPMENT CO., LLC | Bk. 4868, Pg. 503 |
| | | | |
| 415240 | LOOKOUT LODGE | MIDDLE VERDE DEVELOPMENT CO., LLC | Bk. 4868, Pg. 504 |
| | | | |
| 426627 | KIT CARSON # 2 | MIDDLE VERDE DEVELOPMENT CO., LLC | Bk. 4998, Pg. 496 |
| | | | |
| 426628 | KIT CARSON # 3 | MIDDLE VERDE DEVELOPMENT CO., LLC | Bk. 4998, Pg. 497 |
| | | | |
| 426629 | KIT CARSON # 4 | MIDDLE VERDE DEVELOPMENT CO., LLC | Bk. 4998, Pg. 498 |
| | | | |
| 426630 | KIT CARSON # 5 | MIDDLE VERDE DEVELOPMENT CO., LLC | Bk. 4998, Pg. 499 |
| | | | |
| 426631 | KIT CARSON # 6 | MIDDLE VERDE DEVELOPMENT CO., LLC | Bk. 4998, Pg. 500 |
| | | | |
| 426632 | KIT CARSON # 7 | MIDDLE VERDE DEVELOPMENT CO., LLC | Bk. 4998, Pg. 501 |
| | | | |
| 426633 | LADY ALDE # 1 | MIDDLE VERDE DEVELOPMENT CO., LLC | Bk. 4998, Pg. 502 |
| | | | |
| 426634 | LADY ALDE # 2 | MIDDLE VERDE DEVELOPMENT CO., LLC | Bk. 4998, Pg. 503 |
| | | | |
| 426635 | LADY ALDE # 3 | MIDDLE VERDE DEVELOPMENT CO., LLC | Bk. 4998, Pg. 504 |
| | | | |
| 426636 | LADY ALDE # 4 | MIDDLE VERDE DEVELOPMENT CO., LLC | Bk. 4998, Pg. 505 |
| | | | |
| 426637 | LADY ALDE # 5 | MIDDLE VERDE DEVELOPMENT CO., LLC | Bk. 4998, Pg. 506 |
| | | | |
| 426638 | LADY ALDE # 6 | MIDDLE VERDE DEVELOPMENT CO., LLC | Bk. 4998, Pg. 507 |
| | | | |
| 426639 | LADY ALDE # 7 | MIDDLE VERDE DEVELOPMENT CO., LLC | Bk. 4998, Pg. 508 |
| | | | |
| 426640 | LADY ALDE # 8 | MIDDLE VERDE DEVELOPMENT CO., LLC | Bk. 4998, Pg. 509 |
| | | | |
| 426641 | LADY ALDE # 9 | MIDDLE VERDE DEVELOPMENT CO., LLC | Bk. 4998, Pg. 510 |
| | | | |
| 426642 | LADY ALDE # 10 | MIDDLE VERDE DEVELOPMENT CO., LLC | Bk. 4998, Pg. 511 |
| | | | |
| 426643 | LOOKOUT # 2 | MIDDLE VERDE DEVELOPMENT CO., LLC | Bk. 4998, Pg. 512 |
| | | | |
| 426644 | LOOKOUT # 3 | MIDDLE VERDE DEVELOPMENT CO., LLC | Bk. 4998, Pg. 513 |

RECEIVED
BLM AZ STATE OFFICE
2018 AUG 10 P 2:28
PHOENIX, ARIZONA

A.

| | |
|---|---|
| U. S. BUREAU OF LAND MANAGEMENT MAINTENANCE FEE PAYMENT FOR LODE CLAIMS AND MILL SITES | RECEIVED BLM AZ STATE OFFICE 2018 AUG 10 P 2:28 PHOENIX, ARIZONA |
| RETURN TO Frederick C. Bauman, Esq. Ste 140-149 6440 Sky Pointe Drive Las Vegas, Nevada 89131 | |
| BLM DATE STAMP | |
| The Maintenance Fees for the following claims apply to the 2019 Assessment Year | |
| Maintenance Fees \$155 x 24 Claims | \$3,720.00 |

| Claim Name | BLM SERIAL NUMBER |
|--|---------------------------|
| KIT CARSON PROPERTY: 24 CLAIMS [Yavapai County, Arizona] | SEE SCHEDULE "A" ATTACHED |
| | |
| | |
| | |
| | |

| | |
|--|--|
| Submitted by  Frederick C. Bauman, Manager Middle Verde Development Co, LLC 6440 Sky Pointe Dr., Ste 140-149 Las Vegas, NV 89131 702-533-8372 searchlightwest@aol.com | |
|--|--|

4233195


| | | |
|--|-------------------------------|-------------------|
| BURNT WELL PROPERTY | | SCHEDULE A |
| | La Paz County, Arizona | |
| Located T9N, R11W, Section 30 & T9N, R12W, Section 36 | | |
| Gila & Salt River Meridian, Harcuvar Mining District | | |

| AMC # | CLAIM NAME | CLAIMANTS'S NAME | RECORDING INFORMATION |
|--------|--------------------|---------------------------|-----------------------|
| 362684 | Silver Lining Lode | Anaconda Exploration, LLC | Fee #2004-04684 |
| 426601 | BU 14 | Anaconda Exploration, LLC | Fee #2013-05123 |
| 426602 | BU 16 | Anaconda Exploration, LLC | Fee #2013-05124 |
| 426603 | BU 38 | Anaconda Exploration, LLC | Fee #2013-05125 |
| 426604 | BU 40 | Anaconda Exploration, LLC | Fee #2013-05126 |
| 426605 | BU 42 | Anaconda Exploration, LLC | Fee #2013-05127 |
| 426606 | BU 45 | Anaconda Exploration, LLC | Fee #2013-05128 |
| 426607 | BU 46 | Anaconda Exploration, LLC | Fee #2013-05129 |
| 426608 | BU 47 | Anaconda Exploration, LLC | Fee #2013-05130 |
| | | | |

RECEIVED
BLM AZ STATE OFFICE
2018 AUG 10 P 2:28
PHOENIX, ARIZONA

| | |
|---|---|
| U. S. BUREAU OF LAND MANAGEMENT MAINTENANCE FEE PAYMENT FOR LODE CLAIMS AND MILL SITES | RECEIVED BLM AZ STATE OFFICE 2018 AUG 10 P 2:28 PHOENIX, ARIZONA |
| RETURN TO Frederick C. Bauman, Esq. Ste 140-149 6440 Sky Pointe Drive Las Vegas, Nevada 89131 | |
| BLM DATE STAMP | |
| The Maintenance Fees for the following claims apply to the 2019 Assessment Year | |
| Maintenance Fees \$155 x 9 Claims | \$1,395.00 |

| Claim Name | BLM SERIAL NUMBER |
|--------------------------|---------------------------|
| BURNT WELLS PROPERTY: | SEE SCHEDULE "A" ATTACHED |
| 9 CLAIMS | |
| [La Paz County, Arizona] | |
| | |
| | |

| | |
|---|--|
| Submitted by  Frederick C. Bauman, Manager Anaconda Exploration, LLC 6440 Sky Pointe Dr., Ste 140-149 Las Vegas, NV 89131 702-533-8372 searchlightwest@aol.com | |
|---|--|

4233195

| | |
|--|---------------------|
| CLARA PROPERTY | SCHEDULE A - page 2 |
| La Paz County, Arizona | |
| Located in T19N,R15W, Section 3 and T10N, R15W, Section 35 Gila & salt River Meridian Santa Maria Mining District | |

| AMC # | CLAIM NAME | CLAIMANTS'S NAME | RECORDING INFORMATION |
|--------|------------|---------------------------|-----------------------|
| | | | |
| 426623 | Klapetsky | Anaconda Exploration, LLC | Fee #2013-05134 |
| | | | |
| 426624 | Nellie | Anaconda Exploration, LLC | Fee #2013-05136 |
| | | | |
| 426625 | Rodgers | Anaconda Exploration, LLC | Fee #2013-05135 |
| | | | |
| 426626 | Wilson | Anaconda Exploration, LLC | Fee #2013-05131 |
| | | | |

RECEIVED
BLM AZ STATE OFFICE
2018 AUG 10 P 2:27
PHOENIX, ARIZONA

La Paz County, Arizona



Located in T19N, R15W, Section 3 and T10N, R15W, Section 35, Gila & Salt River Meridian
 Santa Maria Mining District

| AMC # | CLAIM NAME | CLAIMANTS'S NAME | RECORDING INFORMATION |
|--------|-----------------|-----------------------------|-----------------------|
| 366290 | MM # 36 | Searchlight Exploration LLC | Fee #2005-03763 |
| 366291 | MM # 38 | Searchlight Exploration LLC | Fee #2005-03764 |
| 366292 | MM # 40 | Searchlight Exploration LLC | Fee #2005-03765 |
| 366293 | MM # 57 | Searchlight Exploration LLC | Fee #2005-03766 |
| 366294 | MM # 59 | Searchlight Exploration LLC | Fee #2005-03767 |
| 366295 | MM # 61 | Searchlight Exploration LLC | Fee #2005-03768 |
| 426609 | Margaret | Anaconda Exploration, LLC | Fee #2013-05139 |
| 426610 | McClelland | Anaconda Exploration, LLC | Fee #2013-05141 |
| 426611 | MM 101 | Anaconda Exploration, LLC | Fee #2013-05143 |
| 426612 | MM 102 | Anaconda Exploration, LLC | Fee #2013-05144 |
| 426613 | MM 103 | Anaconda Exploration, LLC | Fee #2013-05145 |
| 426614 | MM 104 | Anaconda Exploration, LLC | Fee #2013-05146 |
| 426615 | MM 105 | Anaconda Exploration, LLC | Fee #2013-05147 |
| 426616 | MM 106 | Anaconda Exploration, LLC | Fee #2013-05148 |
| 426617 | Protector No. 3 | Anaconda Exploration, LLC | Fee #2013-05142 |
| 426618 | Tede | Anaconda Exploration, LLC | Fee #2013-05137 |
| 426619 | Tommie C | Anaconda Exploration, LLC | Fee #2013-05140 |
| 426620 | Tommie R | Anaconda Exploration, LLC | Fee #2013-05138 |
| 426621 | Hazel | Anaconda Exploration, LLC | Fee #2013-05133 |
| 426622 | Josephine | Anaconda Exploration, LLC | Fee #2013-05132 |

RECEIVED
 CLARK COUNTY RECORDS OFFICE
 2018 JUN 19 PM 2:26
 PHOENIX, ARIZONA

| | |
|---|---|
| U. S. BUREAU OF LAND MANAGEMENT MAINTENANCE FEE PAYMENT FOR LODE CLAIMS AND MILL SITES | RECEIVED BLM AZ STATE OFFICE 2018 AUG 10 P 2:27 PHOENIX, ARIZONA |
| RETURN TO Frederick C. Bauman, Esq. Ste 140-149 6440 Sky Pointe Drive Las Vegas, Nevada 89131 | |
| | |
| BLM DATE STAMP | |
| The Maintenance Fees for the following claims apply to the 2019 Assessment Year | |
| Maintenance Fees \$155 x 24 Claims | \$3,720.00 |

| Claim Name | BLM SERIAL NUMBER |
|---|---------------------------|
| CLARA PROPERTY: 24 CLAIMS [La Paz County, Arizona] | SEE SCHEDULE "A" ATTACHED |
| | |
| | |
| | |
| | |
| | |

| | |
|--|--|
| Submitted by  Frederick C. Bauman, Manager Searchlight Exploration, LLC 6440 Sky Pointe Dr., Ste 140-149 Las Vegas, NV 89131 702-533-8372 searchlightwest@aol.com | Submitted by  Frederick C. Bauman, Manager Anaconda Exploration, LLC 6440 Sky Pointe Dr., Ste 140-149 Las Vegas, NV 89131 702-533-8372 searchlightwest@aol.com |
|--|--|

#4233195

| | |
|---|------------|
| WHITE HILLS PROPERTY | SCHEDULE A |
| Mohave County, Arizona | |
| Located T16N,R21W, Sections 14,15,22,26 &27; Gila & salt River Meridian, Weaver Mining District | |

| AMC # | CLAIM NAME | CLAIMANTS'S NAME | RECORDING INFORMATION |
|--------|-----------------|--|-----------------------------|
| 350565 | MOCKINGBIRD # 2 | ANACONDA EXPLORATION,LLC (Lode) | BOOK 3155, PAGE 813 |
| | | | BOOK 4248, PAGE 337 AMENDED |
| 350569 | DANDY #1 | ANACONDA EXPLORATION,LLC (Lode) | BOOK 3155, PAGE 821 |
| | | | BOOK 4253, PAGE 385 AMENDED |
| | | | BOOK 4290, PAGE 367 AMENDED |
| 350573 | GREAT WEST #1 | ANACONDA EXPLORATION,LLC (Lode) | BOOK 3155, PAGE 821 |
| | | | BOOK 4253, PAGE 387 AMENDED |
| | | | BOOK 4290, PAGE 369 AMENDED |
| 414426 | MP 16 | Frederick C. Bauman et al (1) (Placer) | Fee 2012012404 |
| | | | Fee 2013911645 AMENDED |
| 414430 | MP 12 | Frederick C. Bauman et al (1) (Placer) | Fee 2012012575 |
| | | | Fee2013911642 AMENDED |
| 414434 | MP 3 | Frederick C. Bauman et al (1) (Placer) | Fee 2012013055 |
| | | | Fee 2013911640 AMENDED |
| 414441 | MP 1 | Frederick C. Bauman et al (1) (Placer) | Fee 2012013056 |
| | | | Fee 2013911639 AMENDED |
| 414442 | MP 5 | Frederick C. Bauman et al (1) (Placer) | Fee 2012013057 |
| | | | Fee 2013911641 AMENDED |
| 414443 | MP 13 | Frederick C. Bauman et al (1) (Placer) | Fee 2012013058 |
| | | | Fee 2013911643 AMENDED |
| 414444 | MP 15 | Frederick C. Bauman et al (1) (Placer) | Fee 2012013059 |
| | | | Fee 2013911644 AMENDED |
| | | | |
| | | | |



FOOTNOTE (1) ADDITIONAL OWNERS

| |
|----------------------------------|
| Anaconda Exploration LLC |
| Barbara McIntyre Bauman |
| Frederick C. Bauman |
| Thomas A. Climo |
| Jeffery W. Compton |
| McIntyre & Bauman Group LLC |
| Middle Verde Development Co, LLC |
| Searchlight Exploration, LLC |
| |

RECEIVED
BLM AZ STATE OFFICE
2010 AUG 10 P 2:27
PHOENIX, ARIZONA

| | | |
|---|--|---|
| U. S. BUREAU OF LAND MANAGEMENT MAINTENANCE FEE PAYMENT FOR LODE CLAIMS AND MILL SITES | | RECEIVED BLM AZ STATE OFFICE 2018 AUG 10 P 2:27 PHOENIX, ARIZONA |
| RETURN TO Frederick C. Bauman, Esq. Ste 140-149 6440 Sky Pointe Drive Las Vegas, Nevada 89131 | | |
| | | |
| | | BLM DATE STAMP |
| The Maintenance Fees for the following claims apply to the 2019 Assessment Year | | |
| Maintenance Fees \$155 x 10 Claims | | \$1,550.00 |

| Claim Name | BLM SERIAL NUMBER |
|--------------------------|---------------------------|
| WHITE HILLS PROPERTY: | SEE SCHEDULE "A" ATTACHED |
| 3 LODE CLAIMS | |
| 7 PLACER CLAIMS | |
| [Mohave County, Arizona] | |
| | |

| | |
|---|--|
| Submitted by  Frederick C. Bauman, Manager White Hill (MP) Placer Association SEE EXHIBIT "A" FOR OWNERSHIP 6440 Sky Pointe Dr., Ste 140-149 Las Vegas, NV 89131 702-533-8372 searchlightwest@aol.com | Submitted by  Frederick C. Bauman, Manager Anaconda Exploration, LLC 6440 Sky Pointe Dr., Ste 140-149 Las Vegas, NV 89131 702-533-8372 searchlightwest@aol.com |
|---|--|

4233195


| | | |
|--|--|------------|
| LA POSA PROPERTY | | SCHEDULE A |
| La Paz County, Arizona | | |
| Located T7N, R17W, Sections 5, 6, 7 & 8 Gila & Salt River Meridian, | | |

| AMC # | CLAIM NAME | CLAIMANTS'S NAME | RECORDING INFORMATION |
|--------|------------------|-----------------------------|-----------------------|
| 362656 | Little Butte #1 | Searchlight Exploration LLC | Fee 2004-04670 |
| 362657 | Little Bute #2 | Searchlight Exploration LLC | Fee 2004-04671 |
| 362658 | Little Bute #3 | Searchlight Exploration LLC | Fee 2004-04672 |
| 362659 | Little Butte #4 | Searchlight Exploration LLC | Fee 2004-04673 |
| 362660 | Little Bute # 5 | Searchlight Exploration LLC | Fee 2004-04674 |
| | | amended | Fee 2009-04303 |
| 398293 | Airstrip # 1 | Searchlight Exploration LLC | Fee 2009-04292 |
| 398294 | Airstrip #2 | Searchlight Exploration LLC | Fee 2009-04293 |
| 398295 | Arrastre # 1 | Searchlight Exploration LLC | Fee 2009-04294 |
| 398296 | Arrastre # 2 | Searchlight Exploration LLC | Fee 2009-04295 |
| 398297 | Arrastre # 3 | Searchlight Exploration LLC | Fee 2009-04296 |
| 398298 | Flat Fault # 1 | Searchlight Exploration LLC | Fee 2009-04297 |
| 398299 | Flat Fault # 2 | Searchlight Exploration LLC | Fee 2009-04298 |
| 398300 | Flat Fault # 3 | Searchlight Exploration LLC | Fee 2009-04299 |
| 398301 | Flat Fault # 4 | Searchlight Exploration LLC | Fee 2009-04300 |
| 398624 | Little Butte # 6 | Searchlight Exploration LLC | Fee 2009-04304 |
| 398625 | Little Butte # 7 | Searchlight Exploration LLC | Fee 2009-04305 |
| 398626 | Flat Fault # 5 | Searchlight Exploration LLC | Fee 2009-04301 |
| 398627 | Flat Fault # 6 | Searchlight Exploration LLC | Fee 2009-04302 |
| | | | |
| | | | |

RECEIVED
MAY 16 2010
PHOENIX, ARIZONA

| | | |
|---|--|---|
| U. S. BUREAU OF LAND MANAGEMENT MAINTENANCE FEE PAYMENT FOR LODE CLAIMS AND MILL SITES | | RECEIVED BLM AZ STATE OFFICE 2018 AUG 10 P 2:26 PHOENIX, ARIZONA |
| RETURN TO Frederick C. Bauman, Esq. Ste 140-149 6440 Sky Pointe Drive Las Vegas, Nevada 89131 | | |
| | | |
| | | BLM DATE STAMP |
| The Maintenance Fees for the following claims apply to the 2019 Assessment Year | | |
| Maintenance Fees \$155 x 18 Claims | | \$2,790.00 |

| Claim Name | BLM SERIAL NUMBER |
|--------------------------|---------------------------|
| LA POSA PROPERTY | SEE SCHEDULE "A" ATTACHED |
| 18 CLAIMS | |
| [La Paz County, Arizona] | |
| | |
| | |

| | |
|--|--|
| Submitted by  Frederick C. Bauman, Manager Searchlight Exploration, LLC 6440 Sky Pointe Dr., Ste 140-149 Las Vegas, NV 89131 702-533-8372 searchlightwest@aol.com | |
|--|--|

#4233195

| | | | |
|---|-----|------------------------------|---------------------|
| TREASURE KING PROPERTY | | | SCHEDULE A - page 3 |
| Yavapai County, Arizona | | | |
| Located in T11.5N,R1E, Sections 24, 25 &36; T11N,R1E, Section 1; T12N,R2E, Section 18 Gila & Salt River Meridian, Big Bug/Turkey Creek Mining District | | | |
| 399905 | A35 | SEARCHLIGHT EXPLORATION, LLC | Bk. 4720, Pg. 53 |
| 399906 | A36 | SEARCHLIGHT EXPLORATION, LLC | Bk. 4720, Pg. 54 |
| 399907 | A37 | SEARCHLIGHT EXPLORATION, LLC | Bk. 4720, Pg. 55 |
| 399908 | A38 | SEARCHLIGHT EXPLORATION, LLC | Bk. 4720, Pg. 56 |
| 399909 | A39 | SEARCHLIGHT EXPLORATION, LLC | Bk. 4720, Pg. 57 |
| 399910 | A40 | SEARCHLIGHT EXPLORATION, LLC | Bk. 4720, Pg. 58 |
| 403931 | A41 | SEARCHLIGHT EXPLORATION, LLC | Bk. 4770, Pg. 699 |
| 403932 | A42 | SEARCHLIGHT EXPLORATION, LLC | Bk. 4770, Pg. 700 |
| 403933 | A43 | SEARCHLIGHT EXPLORATION, LLC | Bk. 4770, Pg. 701 |
| 403934 | A44 | SEARCHLIGHT EXPLORATION, LLC | Bk. 4770, Pg. 702 |
| 403935 | A45 | SEARCHLIGHT EXPLORATION, LLC | Bk. 4770, Pg. 703 |
| 403936 | A46 | SEARCHLIGHT EXPLORATION, LLC | Bk. 4772, Pg. 451 |
| 403937 | A47 | SEARCHLIGHT EXPLORATION, LLC | Bk. 4772, Pg. 453 |
| 403938 | A48 | SEARCHLIGHT EXPLORATION, LLC | Bk. 4772, Pg. 452 |
| 403939 | A49 | SEARCHLIGHT EXPLORATION, LLC | Bk. 4772, Pg. 454 |

RECEIVED
BLM AZ STATE OFFICE
2010 AUG 10 P 2:26
PHOENIX, ARIZONA

CLOSED CLAIM

CLOSED

| | | | |
|---|-----|------------------------------|---------------------|
| TREASURE KING PROPERTY | | Yavapai County, Arizona | SCHEDULE A - page 2 |
| Located in T11.5N,R1E, Sections 24, 25 &36; T11N,R1E, Section 1; T12N,R2E, Section 18 Gila & Salt River Meridian, Big Bug/Turkey Creek Mining District | | | |
| 399885 | A15 | SEARCHLIGHT EXPLORATION, LLC | Bk. 4720, Pg. 33 |
| 399886 | A16 | SEARCHLIGHT EXPLORATION, LLC | Bk. 4720, Pg. 34 |
| 399887 | A17 | SEARCHLIGHT EXPLORATION, LLC | Bk. 4720, Pg. 35 |
| 399888 | A18 | SEARCHLIGHT EXPLORATION, LLC | Bk. 4720, Pg. 36 |
| 399889 | A19 | SEARCHLIGHT EXPLORATION, LLC | Bk. 4720, Pg. 37 |
| 399890 | A20 | SEARCHLIGHT EXPLORATION, LLC | Bk. 4720, Pg. 38 |
| 399891 | A21 | SEARCHLIGHT EXPLORATION, LLC | Bk. 4720, Pg. 39 |
| 399892 | A22 | SEARCHLIGHT EXPLORATION, LLC | Bk. 4720, Pg. 40 |
| 399893 | A23 | SEARCHLIGHT EXPLORATION, LLC | Bk. 4720, Pg. 41 |
| 399894 | A24 | SEARCHLIGHT EXPLORATION, LLC | Bk. 4720, Pg. 42 |
| 399895 | A25 | SEARCHLIGHT EXPLORATION, LLC | Bk. 4720, Pg. 43 |
| 399896 | A26 | SEARCHLIGHT EXPLORATION, LLC | Bk. 4720, Pg. 44 |
| 399897 | A27 | SEARCHLIGHT EXPLORATION, LLC | Bk. 4720, Pg. 45 |
| 399898 | A28 | SEARCHLIGHT EXPLORATION, LLC | Bk. 4720, Pg. 46 |
| 399899 | A29 | SEARCHLIGHT EXPLORATION, LLC | Bk. 4720, Pg. 47 |
| 399900 | A30 | SEARCHLIGHT EXPLORATION, LLC | Bk. 4720, Pg. 48 |
| 399901 | A31 | SEARCHLIGHT EXPLORATION, LLC | Bk. 4720, Pg. 49 |
| 399902 | A32 | SEARCHLIGHT EXPLORATION, LLC | Bk. 4720, Pg. 50 |
| 399903 | A33 | SEARCHLIGHT EXPLORATION, LLC | Bk. 4720, Pg. 51 |
| 399904 | A34 | SEARCHLIGHT EXPLORATION, LLC | Bk. 4720, Pg. 52 |

RECEIVED
 DEPT. OF REVENUE
 1000 N. 1ST AVE.
 PHOENIX, ARIZONA 85004
 APR 10 2 26 PM '08

Yavapai County, Arizona


Located in T11.5N,R1E, Sections 24, 25 &36; T11N,R1E, Section 1; T12N,R2E, Section 18
Gila & Salt River Meridian, Big Bug/Turkey Creek Mining District

| AMC # | CLAIM NAME | CLAIMANTS'S NAME | RECORDING INFORMATION |
|--------|--------------------|------------------------------|-----------------------|
| 356410 | TREASURE KING LODE | SEARCHLIGHT EXPLORATION, LLC | Bk. 3928, Pg. 281 |
| 363470 | TREASURE KING # 2 | SEARCHLIGHT EXPLORATION, LLC | Bk.4202, Pg. 688 |
| 363471 | TREASURE KING # 3 | SEARCHLIGHT EXPLORATION, LLC | Bk.4202, Pg. 689 |
| 363472 | TREASURE KING # 4 | SEARCHLIGHT EXPLORATION, LLC | Bk.4202, Pg. 690 |
| 363473 | TREASURE KING # 5 | SEARCHLIGHT EXPLORATION, LLC | Bk.4202, Pg. 691 |
| 363474 | TREASURE KING # 6 | SEARCHLIGHT EXPLORATION, LLC | Bk.4202, Pg. 692 |
| 399871 | A1 | SEARCHLIGHT EXPLORATION, LLC | Bk. 4720, Pg. 19 |
| 399872 | A2 | SEARCHLIGHT EXPLORATION, LLC | Bk. 4720, Pg. 20 |
| 399873 | A3 | SEARCHLIGHT EXPLORATION, LLC | Bk. 4720, Pg. 21 |
| 399874 | A4 | SEARCHLIGHT EXPLORATION, LLC | Bk. 4720, Pg. 22 |
| 399875 | A5 | SEARCHLIGHT EXPLORATION, LLC | Bk. 4720, Pg. 23 |
| 399876 | A6 | SEARCHLIGHT EXPLORATION, LLC | Bk. 4720, Pg. 24 |
| 399877 | A7 | SEARCHLIGHT EXPLORATION, LLC | Bk. 4720, Pg. 25 |
| 399878 | A8 | SEARCHLIGHT EXPLORATION, LLC | Bk. 4720, Pg. 26 |
| 399879 | A9 | SEARCHLIGHT EXPLORATION, LLC | Bk. 4720, Pg. 27 |
| 399880 | A10 | SEARCHLIGHT EXPLORATION, LLC | Bk. 4720, Pg. 28 |
| 399881 | A11 | SEARCHLIGHT EXPLORATION, LLC | Bk. 4720, Pg. 29 |
| 399882 | A12 | SEARCHLIGHT EXPLORATION, LLC | Bk. 4720, Pg. 30 |
| 399883 | A13 | SEARCHLIGHT EXPLORATION, LLC | Bk. 4720, Pg. 31 |
| 399884 | A14 | SEARCHLIGHT EXPLORATION, LLC | Bk. 4720, Pg. 32 |

RECEIVED
BLM AZ STATE OFFICE
2018 MAY 16 P 2:26
PHOENIX, ARIZONA


| | | |
|---|--|---|
| U. S. BUREAU OF LAND MANAGEMENT MAINTENANCE FEE PAYMENT FOR LODE CLAIMS AND MILL SITES | | RECEIVED BLM AZ STATE OFFICE 2018 AUG 10 P 2:26 PHOENIX, ARIZONA |
| RETURN TO Frederick C. Bauman, Esq. Ste 140-149 6440 Sky Pointe Drive Las Vegas, Nevada 89131 | | |
| BLM DATE STAMP | | |
| The Maintenance Fees for the following claims apply to the 2019 Assessment Year | | |
| Maintenance Fees \$155 x 55 Claims | | \$8,525.00 |

| Claim Name | BLM SERIAL NUMBER |
|---------------------------|--------------------------|
| TREASURE KING PROPERTY | SEE EXHIBIT "A" ATTACHED |
| 55 CLAIMS | |
| [Yavapai County, Arizona] | |
| | |
| | |

| | |
|--|--|
| Submitted by  Frederick C. Bauman, Manager Searchlight Exploration, LLC 6440 Sky Pointe Dr., Ste 140-149 Las Vegas, NV 89131 702-533-8372 searchlightwest@aol.com | |
|--|--|

4233195

PRIORITY[®] ★ MAIL ★

 DATE OF DELIVERY SPECIFIED*

 USPS TRACKING[™] INCLUDED*

 INSURANCE INCLUDED*

 PICKUP AVAILABLE

* Domestic only

RECEIVED
BLM AZ STATE OFFICE
AUG 10 P 2:22
PHOENIX, ARIZONA

WHEN USED INTERNATIONALLY,
A CUSTOMS DECLARATION
LABEL MAY BE REQUIRED.

FROM:

PRIORITY[®] ★ MAIL ★



VISIT US AT USPS.COM[®]
ORDER FREE SUPPLIES ONLINE

FROM: Bauman
Searchlight Eagle LLC
6440 Sky Pointe Dr,
Ste 140-149
Las Vegas, NV 89131

TO:

BLM - Arizona State Office
1 N. Central Ave., Ste 800
Phoenix, AZ 85004

Attn: Mining Claims



1006



85004

LAS VEGAS, NV
89130
AUG 07, 18
AMOUNT

\$12.90

R2304H109543-10

PS00001000014

July 2013
OD: 12.5 x 9.5

VISIT US AT USPS.COM[®]
ORDER FREE SUPPLIES ONLINE

Label 228, March 2016

FOR DOMESTIC AND INTERNATIONAL USE



SEARCHLIGHT EXPLORATION, LLC

6440 Sky Pointe Dr., Ste 140-412

Las Vegas, NV 89131

(702) 533-8372

searchlightwest@aol.com

BY PRIORITY MAIL

RETURN RECEIPT REQUESTED

August 7, 2018

Bureau of Land Management

Arizona State Office

1 N. Central Ave., Suite 800

Phoenix, AZ 85004

Re: Payment of 2019 Mining Claim Maintenance Fees

Ladies and Gentlemen:


Enclosed is payment of the 2019 claim maintenance fees for the following projects. Payment is made by Ivy Minerals Inc, our joint venture partner:

1. Treasure King – 55 claims - \$8,525
2. La Posa – 18 claims - \$2,790
3. Nine additional projects – 91 claims - \$14,105, as follows:
 - a. White Hills – 10 claims - \$1,550
 - b. Clara – 24 claims - \$3,720
 - c. Burnt Well - 9 claims - \$1,395
 - d. Kit Carson – 24 claims - \$3,720
 - e. Silverfield – 4 claims - \$620
 - f. Potts Mountain – 2 claims - \$310
 - g. Ester Basin – 5 claims - \$775
 - h. Alamo – 7 claims - \$1,085
 - i. N. Rawhide – 6 claims - \$930

Sincerely yours,

SEARCHLIGHT EXPLORATION, LLC

By


Frederick C. Bauman, Manager

RECEIVED
BLM AZ STATE OFFICE
2018 AUG 10 P 2:26
PHOENIX, ARIZONA

363464

399871

403931

364364

428166

412191

390899

412366

415239

426601

362684

~~362684~~

366290

362656

398293

398624

350564


414426

414430

414434

414441

356410



350564

364364 414426

428166 414430

415239 414434

U. S. BUREAU OF LAND MANAGEMENT
MAINTENANCE FEE PAYMENT FOR
LODE CLAIMS AND MILL SITES

RETURN TO
Frederick C. Bauman, Esq.
Ste 140-149
6440 Sky Pointe Drive
Las Vegas, Nevada 89131

426601 414441
390899 412366
366290 412191
362684
399871
403931
356410
363464

PHOENIX, ARIZONA

2017 JUL 12 P 3:17

RECEIVED
BLM AZ STATE OFFICE

BLM DATE STAMP

The Maintenance Fees for the following claims apply to the 2018 Assessment Year

Maintenance Fees \$155 x 10 Claims

\$1,550.00

| Claim Name | BLM SERIAL NUMBER |
|-----------------------|---------------------------|
| WHITE HILLS PROPERTY: | SEE SCHEDULE "A" ATTACHED |
| 3 LODE CLAIMS | |
| 7 PLACER CLAIMS | |
| | |
| | |
| | |

Submitted by
Frederick C. Bauman
Frederick C. Bauman, Manager
White Hill (MP) Placer Association
SEE EXHIBIT "A" FOR OWNERSHIP
6440 Sky Pointe Dr., Ste 140-149
Las Vegas, NV 89131
702-533-8372
searchlightwest@aol.com

Submitted by
Frederick C. Bauman
Frederick C. Bauman, Manager
Anaconda Exploration, LLC
6440 Sky Pointe Dr., Ste 140-149
Las Vegas, NV 89131
702-533-8372
searchlightwest@aol.com

3887529
INTERE
JUL 14 2017
BY: *RAH*

SCHEDULE "A"

White Hills Property

List of unpatented claims located in Sections 14, 15, 22, 26 and 27, T26N, R21W G&SR B&M, Weaver Mining District, Mohave County, Arizona

| <u>CLAIM NAME</u> | <u>CLAIMANT'S NAME</u> | <u>AMC NUMBER</u> | <u>RECORDING INFO</u> |
|-------------------|--|--------------------------------|--|
| MOCKINGBIRD #2 | Anaconda Exploration, LLC | 350565 - Amended | Bk 3155 pg 813 Bk 4248 pg 337 |
| DANDY #1 | Anaconda Exploration, LLC | 350569 - Amended Amended | Bk 3155 pg 821 Bk 4253 pg 385 Bk 4290 pg 367 |
| GREAT WEST #1 | Anaconda Exploration, LLC | 350573 - | Bk 3155 pg 821 |
| | | Amended | Bk 4253 pg 387 |
| | | Amended | Bk 4290 pg 369 |
| MP 16 | Frederick C Bauman et al. See attachment for additional 7 owners | 414426 - Amended | Fee 2012012404 Fee 2013911645 |
| MP 12 | Frederick C Bauman et al. See attachment for additional 7 owners | 414430 - Amended | Fee 2012012575 Fee 2013911642 |
| MP 3 | Frederick C Bauman et al. See attachment for additional 7 owners | 414434 - Amended | Fee 2012013055 Fee 2013911640 |
| MP 1 | Frederick C Bauman et al. See attachment for additional 7 owners | 414441 - Amended | Fee 2012013056 Fee 2013911639 |
| MP 5 | Frederick C Bauman et al. See attachment for additional 7 owners | 414442 - Amended | Fee 2012013057 Fee 2013911641 |
| MP 13 | Frederick C Bauman et al. See attachment for additional 7 owners | 414443 - Amended | Fee 2012013058 Fee 2013911643 |
| MP 15 | Frederick C Bauman et al. See attachment for additional 7 owners | 414444 - Amended | Fee 2012013059 Fee 2013911644 |

RECEIVED
JUL 12 2011
PHOENIX, ARIZONA

EXHIBIT "A"


WHITE HILLS (MP) PLACER ASSOCIATION

Frederick C. Bauman, 6440 Sky Pointe Dr., Ste 140-149, Las Vegas, NV 89131
Barbara M. Bauman, 6440 Sky Pointe Dr., Ste 140-149, Las Vegas, NV 89131
Anaconda Exploration, LLC, 6440 Sky Pointe Dr., Ste 140-412, Las Vegas, NV 89131
McIntyre & Bauman Group, LLC, 6440 Sky Pointe Dr., Ste 140-412, Las Vegas, NV 89131
Middle Verde Development Co., LLC, 6440 Sky Pointe Dr., Ste 140-412, Las Vegas, NV 89131
Searchlight Exploration, LLC, 6440 Sky Pointe Dr., Ste 140-412, Las Vegas, NV 89131
Jeffrey W. Compton, 6115 Grand Teton Dr., Las Vegas, NV 89131
Thomas A. Climo, 7300 Cogburn St., Las Vegas, NV 89131

RECEIVED
BLM AZ OFFICE
2017 JUL 12 P 3:17
PHOENIX, ARIZONA

| | | |
|---|--|---|
| U. S. BUREAU OF LAND MANAGEMENT MAINTENANCE FEE PAYMENT FOR LODE CLAIMS AND MILL SITES | | RECEIVED BLM AZ STATE OFFICE 2017 JUL 12 P 3:11 PHOENIX, ARIZONA |
| RETURN TO Frederick C. Bauman, Esq. Ste 140-149 6440 Sky Pointe Drive Las Vegas, Nevada 89131 | | |
| | | |
| | | BLM DATE STAMP |
| The Maintenance Fees for the following claims apply to the 2018 Assessment Year | | |
| Maintenance Fees \$155 x 4 Claims | | \$620.00 |

| Claim Name | BLM SERIAL NUMBER |
|----------------------------------|---------------------------|
| SILVERFIELD PROPERTY 4 CLAIMS | SEE SCHEDULE "A" ATTACHED |
| | |
| | |
| | |
| | |
| | |

| | |
|--|--|
| Submitted by  Frederick C. Bauman, Manager Searchlight Exploration, LLC 6440 Sky Pointe Dr., Ste 140-149 Las Vegas, NV 89131 702-533-8372 searchlightwest@aol.com | |
|--|--|

SCHEDULE "A"

Silverfield Property


List of unpatented claims located in Sections 31 and 32 of T11N, R14W G&SR B&M, Owens Mining District, Mohave County, Arizona (all claims unpatented)

| <u>CLAIM NAME</u> | <u>CLAIMANT'S NAME</u> | <u>AMC NUMBER</u> | <u>RECORDING INFO</u> |
|-------------------|------------------------------|-----------------------|-----------------------|
| SFL #4 | Searchlight Exploration, LLC | 412366 | Fee#2011047553 |
| SFL #5 | Searchlight Exploration, LLC | 412367 | Fee#2011047554 |
| SFL #6 | Searchlight Exploration, LLC | 412368 | Fee#2011047555 |
| SFL #7 | Searchlight Exploration, LLC | 412369 | Fee#2012031507 |
| | | amended | Fee#2011047556 |
| | | amended | Fee#2012031508 |

RECEIVED
BLM AT SCOTT OFFICE
2011 JUL 12 P 3:17
PHOENIX, ARIZONA

| | | |
|---|--|---|
| U. S. BUREAU OF LAND MANAGEMENT MAINTENANCE FEE PAYMENT FOR LODE CLAIMS AND MILL SITES | | RECEIVED BLM AZ STATE OFFICE 2017 JUL 12 P 3: PHOENIX, ARIZONA |
| RETURN TO Frederick C. Bauman, Esq. Ste 140-149 6440 Sky Pointe Drive Las Vegas, Nevada 89131 | | |
| | | |
| BLM DATE STAMP | | |
| The Maintenance Fees for the following claims apply to the 2018 Assessment Year | | |
| Maintenance Fees \$155 x 2 Claims | | \$310.00 |

| Claim Name | BLM SERIAL NUMBER |
|-------------------------------------|---------------------------|
| POTTS MOUNTAIN PROPERTY 2 CLAIMS | SEE SCHEDULE "A" ATTACHED |
| | |
| | |
| | |
| | |

| | |
|--|--|
| Submitted by  Frederick C. Bauman, Manager Searchlight Exploration, LLC 6440 Sky Pointe Dr., Ste 140-149 Las Vegas, NV 89131 702-533-8372 searchlightwest@aol.com | |
|--|--|

SCHEDULE "A"

Potts Mountain Property

List of unpatented claims located in Sections 20 and 21 of T11N, R14W G&SR B&M, Owens Mining District, Mohave County, Arizona (all claims unpatented)

| <u>CLAIM NAME</u> | <u>CLAIMANT'S NAME</u> | <u>AMC NUMBER</u> | <u>RECORDING INFO</u> |
|-------------------|------------------------------|-----------------------|-----------------------|
| Red Top | Searchlight Exploration, LLC | 412191 | Fee#2011047557 |
| Lead Pill | Searchlight Exploration, LLC | 412192 | Fee#2011047558 |

RECEIVED
BLM ARIZONA OFFICE
2017 JUL 12 P 3:16
PHOENIX, ARIZONA

U. S. BUREAU OF LAND MANAGEMENT
MAINTENANCE FEE PAYMENT FOR
LODE CLAIMS AND MILL SITES

RETURN TO
Frederick C. Bauman, Esq.
Ste 140-149
6440 Sky Pointe Drive
Las Vegas, Nevada 89131

RECEIVED
BLM AZ STATE OFFICE
2017 JUL 12 P 3:16
PHOENIX, ARIZONA

BLM DATE STAMP

The Maintenance Fees for the following claims apply to the 2018 Assessment Year

Maintenance Fees \$155 x 6 Claims

\$930.00

| Claim Name | BLM SERIAL NUMBER |
|------------------------------------|---------------------------|
| NORTH RAWHIDE PROPERTY 6 CLAIMS | SEE SCHEDULE "A" ATTACHED |
| | |
| | |
| | |
| | |

Submitted by

Frederick C. Bauman

Frederick C. Bauman, Manager
Searchlight Exploration, LLC
6440 Sky Pointe Dr., Ste 140-149
Las Vegas, NV 89131
702-533-8372
searchlightwest@aol.com

SCHEDULE "A"

N. Rawhide Property


List of unpatented claims located in Section 7 of T11N, R13W and Sections 1, 12 and 13 of T11N, R14W G&SR B&M, Owens Mining District, Mohave County, Arizona (all claims unpatented)

| <u>CLAIM NAME</u> | <u>CLAIMANT'S NAME</u> | <u>AMC NUMBER</u> | <u>RECORDING INFO</u> |
|-------------------|------------------------------|-----------------------|-----------------------|
| N. RAWHIDE # 1 | Searchlight Exploration, LLC | 364370 — | Bk 5335 p. 947 |
| RAWHIDE BLUFF #1 | Searchlight Exploration, LLC | 428173 7 | Fee 2014006156 |
| RAWHIDE BLUFF #2 | Searchlight Exploration, LLC | 428174 | Fee 2014006157 |
| RAWHIDE BLUFF #3 | Searchlight Exploration, LLC | 428175 | Fee 2014006158 |
| RAWHIDE BLUFF #4 | Searchlight Exploration, LLC | 428176 | Fee 2014006159 |
| RAWHIDE BLUFF #5 | Searchlight Exploration, LLC | 428177 J | Fee 2014006160 |

RECEIVED
BLM AD MINISTRATION OFFICE
2017 JUL 12 P 3:16
PHOENIX, ARIZONA

| | | |
|---|------------|---|
| U. S. BUREAU OF LAND MANAGEMENT MAINTENANCE FEE PAYMENT FOR LODE CLAIMS AND MILL SITES | | RECEIVED BLM AT STATE OFFICE 2017 JUL 12 P 3:15 PHOENIX, ARIZONA |
| RETURN TO Frederick C. Bauman, Esq. Ste 140-149 6440 Sky Pointe Drive Las Vegas, Nevada 89131 | | |
| | | |
| | | BLM DATE STAMP |
| The Maintenance Fees for the following claims apply to the 2018 Assessment Year | | |
| Maintenance Fees \$155 x 24 Claims | \$3,720.00 | |

| Claim Name | BLM SERIAL NUMBER |
|-----------------------------------|---------------------------|
| KIT CARSON PROPERTY: 24 CLAIMS | SEE SCHEDULE "A" ATTACHED |
| | |
| | |
| | |
| | |

| | |
|--|---|
| | Submitted by |
| |  Frederick C. Bauman, Manager Middle Verde Development Co, LLC 6440 Sky Pointe Dr., Ste 140-149 Las Vegas, NV 89131 702-533-8372 searchlightwest@aol.com |

SCHEDULE "A"

Kit Carson Property

List of unpatented claims located in Sections 20, 21 and 29 of T13N, R1E G&SR B&M, Big Bug Mining District, Yavapai County, Arizona


| <u>CLAIM NAME</u> | <u>CLAIMANT'S NAME</u> | <u>AMC NUMBER</u> | <u>RECORDING INFO</u> |
|-------------------|-----------------------------------|-----------------------|-----------------------|
| KIT CARSON #1 | Middle Verde Development Co., LLC | 415239 7 | Bk 4868 pg 503 |
| LOOKOUT LODGE | Middle Verde Development Co., LLC | 415240 J | Bk 4868 pg 504 |
| KIT CARSON #2 | Middle Verde Development Co., LLC | 426627 7 | Bk 4998 pg 496 |
| KIT CARSON #3 | Middle Verde Development Co., LLC | 426628 | Bk 4998 pg 497 |
| KIT CARSON #4 | Middle Verde Development Co., LLC | 426629 | Bk 4998 pg 498 |
| KIT CARSON #5 | Middle Verde Development Co., LLC | 426630 | Bk 4998 pg 499 |
| KIT CARSON #6 | Middle Verde Development Co., LLC | 426631 | Bk 4998 pg 500 |
| KIT CARSON #7 | Middle Verde Development Co., LLC | 426632 | Bk 4998 pg 501 |
| LADY ALDE #1 | Middle Verde Development Co., LLC | 426633 | Bk 4998 pg 502 |
| LADY ALDE #2 | Middle Verde Development Co., LLC | 426634 | Bk 4998 pg 503 |
| LADY ALDE #3 | Middle Verde Development Co., LLC | 426635 | Bk 4998 pg 504 |
| LADY ALDE #4 | Middle Verde Development Co., LLC | 426636 | Bk 4998 pg 505 |
| LADY ALDE #5 | Middle Verde Development Co., LLC | 426637 | Bk 4998 pg 506 |
| LADY ALDE #6 | Middle Verde Development Co., LLC | 426638 | Bk 4998 pg 507 |
| LADY ALDE #7 | Middle Verde Development Co., LLC | 426639 | Bk 4998 pg 508 |
| LADY ALDE #8 | Middle Verde Development Co., LLC | 426640 | Bk 4998 pg 509 |
| LADY ALDE #9 | Middle Verde Development Co., LLC | 426641 | Bk 4998 pg 510 |
| LADY ALDE #10 | Middle Verde Development Co., LLC | 426642 | Bk 4998 pg 511 |
| LOOKOUT #2 | Middle Verde Development Co., LLC | 426643 | Bk 4998 pg 512 |
| LOOKOUT #3 | Middle Verde Development Co., LLC | 426644 | Bk 4998 pg 513 |
| LOOKOUT #4 | Middle Verde Development Co., LLC | 426645 J | Bk 4998 pg 514 |

| | | | | |
|----------------|-----------------------------------|--------|---|----------------|
| LOOKOUT #5 | Middle Verde Development Co., LLC | 426646 | | Bk 4998 pg 515 |
| LOOKOUT #6 | Middle Verde Development Co., LLC | 426647 | | Bk 4998 pg 516 |
| SILVER BELT #1 | Middle Verde Development Co., LLC | 426648 | / | Bk 4998 pg 517 |

RECEIVED
PLM ADVERTISING
2017 JUL 12 P 3:16
PHOENIX, ARIZONA

| | | |
|---|--|---|
| U. S. BUREAU OF LAND MANAGEMENT MAINTENANCE FEE PAYMENT FOR LODE CLAIMS AND MILL SITES | | RECEIVED BLM ANDERSON OFFICE 2017 JUL 12 P 3:15 PHOENIX, ARIZONA |
| RETURN TO Frederick C. Bauman, Esq. Ste 140-149 6440 Sky Pointe Drive Las Vegas, Nevada 89131 | | |
| | | |
| | | |
| | | BLM DATE STAMP |
| The Maintenance Fees for the following claims apply to the 2018 Assessment Year | | |
| Maintenance Fees \$155 x 5 Claims | | \$775.00 |

| Claim Name | BLM SERIAL NUMBER |
|----------------------|---------------------------|
| ESTER BASIN PROPERTY | SEE SCHEDULE "A" ATTACHED |
| 5 CLAIMS | |
| | |
| | |
| | |
| | |

| | |
|--|--|
| Submitted by  Frederick C. Bauman, Manager Searchlight Exploration, LLC 6440 Sky Pointe Dr., Ste 140-149 Las Vegas, NV 89131 702-533-8372 searchlightwest@aol.com | |
|--|--|

SCHEDULE "A"

Ester Basin Property



List of unpatented claims located in Sections 27, 28, 29, 33 and 34 of T12N, R14W G&SR B&M, Owens Mining District, Mohave County, Arizona (all claims unpatented)

| <u>CLAIM NAME</u> | <u>CLAIMANT'S NAME</u> | <u>AMC NUMBER</u> | <u>RECORDING INFO</u> |
|-------------------|------------------------------|-----------------------|-----------------------|
| ESTER #1 | Searchlight Exploration, LLC | 364367 | Bk 5335 pg 941 |
| ESTER #2 | Searchlight Exploration, LLC | 364368 | Bk 5335 pg 943 |
| ESTER #3 | Searchlight Exploration, LLC | 364369 | Bk 5335 pg 945 |
| ESTER #4 | Searchlight Exploration, LLC | 390900 | Bk 7123 pg 201 |
| ESTER #5 | Searchlight Exploration, LLC | 390901 | Bk 7123 pg 203 |

RECEIVED
BLM AT BUREAU OF LAND MANAGEMENT
2017 JUL 12 P 3:15
PHOENIX, ARIZONA

| | | |
|---|--|---|
| U. S. BUREAU OF LAND MANAGEMENT MAINTENANCE FEE PAYMENT FOR LODE CLAIMS AND MILL SITES | | RECEIVED BLM AT STAFF OFFICE 2017 JUL 12 P 3:15 PHOENIX, ARIZONA |
| RETURN TO Frederick C. Bauman, Esq. Ste 140-149 6440 Sky Pointe Drive Las Vegas, Nevada 89131 | | |
| | | |
| | | BLM DATE STAMP |
| The Maintenance Fees for the following claims apply to the 2018 Assessment Year | | |
| Maintenance Fees \$155 x 24 Claims | | \$3,720.00 |

| Claim Name | BLM SERIAL NUMBER |
|---------------------------|---------------------------|
| CLARA PROPERTY: 24 CLAIMS | SEE SCHEDULE "A" ATTACHED |
| | |
| | |
| | |
| | |

| | |
|--|--|
| Submitted by  Frederick C. Bauman, Manager Searchlight Exploration, LLC 6440 Sky Pointe Dr., Ste 140-149 Las Vegas, NV 89131 702-533-8372 searchlightwest@aol.com | Submitted by  Frederick C. Bauman, Manager Anaconda Exploration, LLC 6440 Sky Pointe Dr., Ste 140-149 Las Vegas, NV 89131 702-533-8372 searchlightwest@aol.com |
|--|--|

SCHEDULE "A"

Clara Property


List of unpatented claims located in Section 3 of T9N, R15W and Section 35 of T10N, R15W, G&SR B&M, Santa Maria Mining District, La Paz County, Arizona (all claims unpatented)

| <u>CLAIM NAME</u> | <u>CLAIMANT'S NAME</u> | <u>AMC NUMBER</u> | <u>RECORDING INFO</u> |
|-------------------|------------------------------|-----------------------|-----------------------|
| MM #36 | Searchlight Exploration, LLC | 366290 | Fee#2005-03763 |
| MM #38 | Searchlight Exploration, LLC | 366291 | Fee#2005-03764 |
| MM #40 | Searchlight Exploration, LLC | 366292 | Fee#2005-03765 |
| MM #57 | Searchlight Exploration, LLC | 366293 | Fee#2005-03766 |
| MM #59 | Searchlight Exploration, LLC | 366294 | Fee#2005-03767 |
| MM #61 | Searchlight Exploration, LLC | 366295 | Fee#2005-03768 |
| Margaret | Anaconda Exploration, LLC | 426609 | Fee#2013-05139 |
| McClelland | Anaconda Exploration, LLC | 426610 | Fee#2013-05141 |
| MM 101 | Anaconda Exploration, LLC | 426611 | Fee#2013-05143 |
| MM 102 | Anaconda Exploration, LLC | 426612 | Fee#2013-05144 |
| MM 103 | Anaconda Exploration, LLC | 426613 | Fee#2013-05145 |
| MM 104 | Anaconda Exploration, LLC | 426614 | Fee#2013-05146 |
| MM 105 | Anaconda Exploration, LLC | 426615 | Fee#2013-05147 |
| MM 106 | Anaconda Exploration, LLC | 426616 | Fee#2013-05148 |
| Protector No. 3 | Anaconda Exploration, LLC | 426617 | Fee#2013-05142 |
| Tede | Anaconda Exploration, LLC | 426618 | Fee#2013-05137 |
| Tommie C | Anaconda Exploration, LLC | 426619 | Fee#2013-05140 |
| Tommie R | Anaconda Exploration, LLC | 426620 | Fee#2013-05138 |
| Hazel | Anaconda Exploration, LLC | 426621 | Fee#2013-05133 |
| Josephine | Anaconda Exploration, LLC | 426622 | Fee#2013-05132 |
| Klapetsky | Anaconda Exploration, LLC | 426623 | Fee#2013-05134 |
| Nellie | Anaconda Exploration, LLC | 426624 | Fee#2013-05136 |
| Rodgers | Anaconda Exploration, LLC | 426625 | Fee#2013-05135 |
| Wilson | Anaconda Exploration, LLC | 426626 | Fee#2013-05131 |

RECEIVED
BLM AZ REGIONAL OFFICE
2017 JUL 12 P 3:15
PHOENIX, ARIZONA

| | | |
|---|--|---|
| U. S. BUREAU OF LAND MANAGEMENT MAINTENANCE FEE PAYMENT FOR LODE CLAIMS AND MILL SITES | | RECEIVED BLM AZ STATE OFFICE 2017 JUL 12 P 3:14 PHOENIX, ARIZONA |
| RETURN TO Frederick C. Bauman, Esq. Ste 140-149 6440 Sky Pointe Drive Las Vegas, Nevada 89131 | | |
| | | |
| | | |
| | | BLM DATE STAMP |
| The Maintenance Fees for the following claims apply to the 2018 Assessment Year | | |
| Maintenance Fees \$155 x 9 Claims | | \$1,395.00 |

| Claim Name | BLM SERIAL NUMBER |
|-----------------------------------|---------------------------|
| BURNT WELLS PROPERTY: 9 CLAIMS | SEE SCHEDULE "A" ATTACHED |
| | |
| | |
| | |
| | |
| | |

| | |
|--|--|
| | Submitted by |
| |  Frederick C. Bauman, Manager Anaconda Exploration, LLC 6440 Sky Pointe Dr., Ste 140-149 Las Vegas, NV 89131 702-533-8372 searchlightwest@aol.com |

SCHEDULE "A"

Burnt Well Property


List of unpatented claims located in Section 30 of T9N, R11W and Section 36 of T9N, R12W, G&SR B&M, Harcuvar Mining District, La Paz County, Arizona (all claims unpatented)

| <u>CLAIM NAME</u> | <u>CLAIMANT'S NAME</u> | <u>AMC NUMBER</u> | <u>RECORDING INFO</u> |
|-----------------------|---------------------------|-----------------------|-----------------------|
| SILVER LINING LODE | Anaconda Exploration, LLC | 362684 - | Fee#2004-04684 |
| BU 14 | Anaconda Exploration, LLC | 426601 7 | Fee#2013-05123 |
| BU 16 | Anaconda Exploration, LLC | 426602 | Fee#2013-05124 |
| BU 38 | Anaconda Exploration, LLC | 426603 | Fee#2013-05125 |
| BU 40 | Anaconda Exploration, LLC | 426604 | Fee#2013-05126 |
| BU 42 | Anaconda Exploration, LLC | 426605 | Fee#2013-05127 |
| BU 45 | Anaconda Exploration, LLC | 426606 | Fee#2013-05128 |
| BU 46 | Anaconda Exploration, LLC | 426607 | Fee#2013-05129 |
| BU 47 | Anaconda Exploration, LLC | 426608 J | Fee#2013-05130 |

RECEIVED
BLM AZ REGIONAL OFFICE
2017 JUL 12 P 3:14
PHOENIX, ARIZONA

| | | |
|---|--|---|
| U. S. BUREAU OF LAND MANAGEMENT MAINTENANCE FEE PAYMENT FOR LODE CLAIMS AND MILL SITES | | RECEIVED BLM AZ STATE OFFICE 2017 JUL 12 P 3:13 PHOENIX, ARIZONA |
| RETURN TO Frederick C. Bauman, Esq. Ste 140-149 6440 Sky Pointe Drive Las Vegas, Nevada 89131 | | |
| | | |
| | | BLM DATE STAMP |
| The Maintenance Fees for the following claims apply to the 2018 Assessment Year | | |
| Maintenance Fees \$155 x 7 Claims | | \$1,085.00 |

| Claim Name | BLM SERIAL NUMBER |
|----------------|---------------------------|
| ALAMO PROPERTY | SEE SCHEDULE "A" ATTACHED |
| 7 CLAIMS | |
| | |
| | |
| | |
| | |

| | |
|--|--|
| Submitted by  Frederick C. Bauman, Manager Searchlight Exploration, LLC 6440 Sky Pointe Dr., Ste 140-149 Las Vegas, NV 89131 702-533-8372 searchlightwest@aol.com | |
|--|--|

SCHEDULE "A"

Alamo Property

List of unpatented claims located in Section 18 of T11N, R13W and Sections 24, 26 and 27 of T11N, R14W G&SR B&M, Owens Mining District, Mohave County, Arizona (all claims unpatented)

| <u>CLAIM NAME</u> | <u>CLAIMANT'S NAME</u> | <u>AMC NUMBER</u> | <u>RECORDING INFO</u> |
|-------------------|------------------------------|-----------------------|-----------------------|
| DEER TRAIL #1 | Searchlight Exploration, LLC | 428170 - | Fee 2014006149 |
| BONANZA #1 | Searchlight Exploration, LLC | 428167 7 | Fee 2014006150 |
| BONANZA #2 | Searchlight Exploration, LLC | 428168 | Fee 2014006151 |
| BONANZA #3 | Searchlight Exploration, LLC | 428169 J | Fee 2014006152 |
| McGUFFIE #1 | Searchlight Exploration, LLC | 428171 7 | Fee 2014006153 |
| McGUFFIE #2 | Searchlight Exploration, LLC | 428172 J | Fee 2014006154 |
| BIG KIMBLE #1 | Searchlight Exploration, LLC | 428166 - | Fee 2014006155 |

RECEIVED
BLM AZ REGIONAL OFFICE
2017 JUL 12 P 3:13
PHOENIX, ARIZONA

| | | |
|---|--|--|
| U. S. BUREAU OF LAND MANAGEMENT MAINTENANCE FEE PAYMENT FOR LODE CLAIMS AND MILL SITES | | RECEIVED BLM AZ DIST OFFICE 2017 JUL 12 P 3:12 PHOENIX, ARIZONA |
| RETURN TO Frederick C. Bauman, Esq. Ste 140-149 6440 Sky Pointe Drive Las Vegas, Nevada 89131 | | |
| | | |
| | | |
| | | BLM DATE STAMP |
| The Maintenance Fees for the following claims apply to the 2018 Assessment Year | | |
| Maintenance Fees \$155 x 54 Claims | | \$8,370.00 |

| Claim Name | BLM SERIAL NUMBER |
|-------------------------------------|--------------------------|
| TREASURE KING PROPERTY 54 CLAIMS | SEE EXHIBIT "A" ATTACHED |
| | |
| | |
| | |
| | |


| | |
|--|--|
| Submitted by  Frederick C. Bauman, Manager Searchlight Exploration, LLC 6440 Sky Pointe Dr., Ste 140-149 Las Vegas, NV 89131 702-533-8372 searchlightwest@aol.com | |
|--|--|

EXHIBIT "A"
Treasure King Property
Big Bug / Turkey Creek Mining Districts
Yavapai County, Arizona

| <u>CLAIM NAME</u> | <u>AMC#</u> | <u>COUNTY INFO</u> | <u>TOWNSHIP/RANGE/SECTION</u> |
|-------------------|-------------|--------------------|-------------------------------|
| A1 | 399871 | Bk 4720 pg 19 | T11.5N R1E S25 |
| A2 | 399872 | Bk 4720 pg 20 | T11.5N R1E S25 |
| A3 | 399873 | Bk 4720 pg 21 | T11.5N R1E S25 |
| A4 | 399874 | Bk 4720 pg 22 | T11.5N R1E S25 |
| A5 | 399875 | Bk 4720 pg 23 | T11.5N R1E S25 |
| A6 | 399876 | Bk 4720 pg 24 | T11.5N R1E S25 |
| A7 | 399877 | Bk 4720 pg 25 | T11.5N R1E S25 |
| A8 | 399878 | Bk 4720 pg 26 | T11.5N R1E S25 |
| A9 | 399879 | Bk 4720 pg 27 | T11.5N R1E S25 |
| A10 | 399880 | Bk 4720 pg 28 | T11.5N R1E S25 |
| A11 | 399881 | Bk 4720 pg 29 | T11.5N R1E S25 |
| A12 | 399882 | Bk 4720 pg 30 | T11.5N R1E S25 |
| A13 | 399883 | Bk 4720 pg 31 | T11.5N R1E S25 |
| A14 | 399884 | Bk 4720 pg 32 | T11.5N R1E S25 |
| A15 | 399885 | Bk 4720 pg 33 | T11.5N R1E S25 |
| A16 | 399886 | Bk 4720 pg 34 | T11.5N R1E S25 |
| A17 | 399887 | Bk 4720 pg 35 | T11.5N R1E, S25, 36 |
| A18 | 399888 | Bk 4720 pg 36 | T11.5N R1E, S25, 36 |
| A19 | 399889 | Bk 4720 pg 37 | T11.5N R1E, S36 |
| A20 | 399890 | Bk 4720 pg 38 | T11.5N R1E, S36 |
| A21 | 399891 | Bk 4720 pg 39 | T11.5N R1E, S36 |
| A22 | 399892 | Bk 4720 pg 40 | T11.5N R1E, S36 |
| A23 | 399893 | Bk 4720 pg 41 | T11.5N R1E, S36 |
| A24 | 399894 | Bk 4720 pg 42 | T11.5N R1E, S36 |
| A25 | 399895 | Bk 4720 pg 43 | T11.5N R1E, S36 |
| A26 | 399896 | Bk 4720 pg 44 | T11.5N R1E, S36 |
| A27 | 399897 | Bk 4720 pg 45 | T11.5N R1E, S36 |
| A28 | 399898 | Bk 4720 pg 46 | T11.5N R1E, S36 |
| A29 | 399899 | Bk 4720 pg 47 | T11.5N R1E, S36 |
| A30 | 399900 | Bk 4720 pg 48 | T11.5N R1E, S36 |
| A31 | 399901 | Bk 4720 pg 49 | T11.5N R1E, S36 |
| A32 | 399902 | Bk 4720 pg 50 | T11.5N R1E, S36 |
| A33 | 399903 | Bk 4720 pg 51 | T11.5N R1E, S36 |
| A34 | 399904 | Bk 4720 pg 52 | T11.5N R1E, S36 |
| A35 | 399905 | Bk 4720 pg 53 | T11.5N R1E, S36 |
| A36 | 399906 | Bk 4720 pg 54 | T11.5N R1E, S36 |
| A37 | 399907 | Bk 4720 pg 55 | T11N R1E S1 |
| A38 | 399908 | Bk 4720 pg 56 | T11N R1E S1 |
| A39 | 399909 | Bk 4720 pg 57 | T11.5N R1E S24 |
| A41 | 403931 | Bk 4770 pg 699 | T11.5N R1E, S25, 36 |
| A42 | 403932 | Bk 4770 pg 700 | T11.5N R1E S36 |
| A43 | 403933 | Bk 4770 pg 701 | T11.5N R1E S36 |

PHOENIX ARIZONA

2017 JUL 12 P 3:12

RECEIVED
BLM ARIZONA OFFICE

| <u>CLAIM NAME</u> | <u>AMC#</u> | <u>COUNTY INFO</u> | <u>TOWNSHIP/RANGE/SECTION</u> |
|-----------------------------|-------------|--------------------|-------------------------------|
| A44 | 403934 | Bk 4770 pg 702 | T11.5N R1E S36 |
| A45 | 403935 | Bk 4770 pg 703 | T11.5N R1E S36 |
| A46 | 403936 | Bk 4772 pg 451 | T11.5N R1E S24 |
| A47 | 403937 | Bk 4772 pg 453 | T11.5N R1E S24 |
| A48 | 403938 | Bk 4772 pg 452 | T11.5N R1E S24 |
| A49 | 403939 | Bk 4772 pg 454 | T11.5N R1E S24 |
| Treasure King Lode Claim | 356410 | Bk 3928 pg 281 | T11.5N R1E Sec 24 |
| Treasure King #2 | 363470 | Bk4202 pg 688 | T11.5N R1E Secs 25, 36 |
| Treasure King #3 | 363471 | Bk4202 pg 689 | T11.5N R1E Secs 25, 36 |
| Treasure King #4 | 363472 | Bk4202 pg 690 | T11.5N R1E Secs 25, 36 |
| Treasure King #5 | 363473 | Bk4202 pg 691 | T11.5N R1E Sec 36 |
| Treasure King #6 | 363474 | Bk4202 pg 692 | T11.5N R1E Sec 36 |
| | | | T11N R1E Sec 1 |

RECEIVED
BLM AT SALT LAKE
2011 JUL 12 P 3:13
PHOENIX, ARIZONA

PRESS FIRMLY TO SEAL

PRIORITY[®] ★ MAIL ★

- DATE OF DELIVERY SPECIFIED*
- USPS TRACKING[™] INCLUDED*
- INSURANCE INCLUDED*
- PICKUP AVAILABLE
* Domestic only

WHEN USED INTERNATIONALLY,
A CUSTOMS DECLARATION
LABEL MAY BE REQUIRED.

2 TYVEK[®] IS RECYCLABLE.
HOPE ©2003 DUPONT[™] AND TYVEK[®] ARE TRADEMARKS OF DUPONT.

PRESS FIRMLY TO SEAL



EP14 July 2013
OD: 11.625 x 15.125

RECEIVED
BLM AZ STATE OFFICE
2017 JUL 12 P 3:12
PHOENIX, ARIZONA

PRIORITY[®] ★ MAIL ★

UNITED STATES
POSTAL SERVICE[®]
VISIT US AT USPS.COM[®]
ORDER FREE SUPPLIES ONLINE

FROM:

FROM: Bauman
6440 Sky Pointe Dr,
Ste 140-149
Las Vegas, NV 89131

TO: USDOJ / BLM
Arizona State Office
1 N. Central Ave, Ste 800
Phoenix, AZ 85004
Attn: Mining Claims

Label 228, March 2016


FOR DOMESTIC AND INTERNATIONAL USE

VISIT US AT USPS.COM[®]
ORDER FREE SUPPLIES ONLINE

P



U.S. POSTAGE
\$7.10
PH 2-DAY
89130 0024
Date of sale
07/09/17
06 2500
08276733 SSK



PRIORITY MAIL 2-DAY[™]

EXPECTED DELIVERY 07/12/2017

0 lb. 6.60 oz.

SHIP
TO:

0024

1 N CENTRAL AVE STE 800
PHOENIX AZ 85004-4427

USPS TRACKING NUMBER



9505 5000 1193 7190 0000 43

This packaging is the property of the U.S. Postal Service[®] and is provided solely for use in sending Priority Mail[®] shipments. Minus may be a violation of federal law. This packaging is not for resale. EPA[®] U.S. Postal Service, July 2013. All rights reserved.

DuPont[™] Tyvek[®]
Protect What's Inside.[™]

UNITED STATES
POSTAL SERVICE[®]

United States Department of the Interior
Bureau of Land Management
 DIV OF LANDS, MINRLS & ENERGY
 ONE N CENTRAL AVE
 PHOENIX, AZ 85004 -4427
 Phone: 602-417-9200

Receipt

No: 3887529

| | |
|--|--|
| Transaction #: 3996736 | |
| Date of Transaction: 07/13/2017 | |
| CUSTOMER: | |
| | IVY MINERALS INC PO BOX 2532 BOISE, ID 83701-2532 US |

| LINE # | QTY | DESCRIPTION | REMARKS | UNIT PRICE | TOTAL |
|---------------|------|--|-------------------|------------|--------------------|
| 1 | 1.00 | LOCATABLE MINERALS / MINING CLAIMS- NOT NEW-UNADJUD, ONE AUTH NO. ONLY / MINING CLAIM MONEY RECEIVED CASES: AMC350565/\$22475.00 | MAINT 2018/145 | - n/a - | 22475.00 |
| TOTAL: | | | | | \$22,475.00 |

| PAYMENT INFORMATION | | | | |
|---------------------|-----------|---|-------------|------------|
| 1 | AMOUNT: | 8370.00 | POSTMARKED: | 07/09/2017 |
| | TYPE: | CHECK | RECEIVED: | 07/12/2017 |
| | CHECK NO: | 3377 | | |
| | NAME: | IVY MINERALS INC PO BOX 2532 BOISE ID 83701-2532 US | | |
| 2 | AMOUNT: | 1085.00 | POSTMARKED: | 07/09/2017 |
| | TYPE: | CHECK | RECEIVED: | 07/12/2017 |
| | CHECK NO: | 3379 | | |
| | NAME: | IVY MINERALS INC PO BOX 2532 BOISE ID 83701-2532 US | | |
| 3 | AMOUNT: | 1395.00 | POSTMARKED: | 07/09/2017 |
| | TYPE: | CHECK | RECEIVED: | 07/12/2017 |
| | CHECK NO: | 3380 | | |
| | NAME: | IVY MINERALS INC PO BOX 2532 BOISE ID 83701-2532 US | | |

| | | | | |
|----|-----------|---|-------------|------------|
| 4 | AMOUNT: | 3720.00 | POSTMARKED: | 07/09/2017 |
| | TYPE: | CHECK | RECEIVED: | 07/12/2017 |
| | CHECK NO: | 3381 | | |
| | NAME: | IVY MINERALS INC PO BOX 2532 BOISE ID 83701-2532 US | | |
| 5 | AMOUNT: | 775.00 | POSTMARKED: | 07/09/2017 |
| | TYPE: | CHECK | RECEIVED: | 07/12/2017 |
| | CHECK NO: | 3382 | | |
| | NAME: | IVY MINERALS INC PO BOX 2532 BOISE ID 83701-2532 US | | |
| 6 | AMOUNT: | 3720.00 | POSTMARKED: | 07/09/2017 |
| | TYPE: | CHECK | RECEIVED: | 07/12/2017 |
| | CHECK NO: | 3383 | | |
| | NAME: | IVY MINERALS INC PO BOX 2532 BOISE ID 83701-2532 US | | |
| 7 | AMOUNT: | 930.00 | POSTMARKED: | 07/09/2017 |
| | TYPE: | CHECK | RECEIVED: | 07/12/2017 |
| | CHECK NO: | 3384 | | |
| | NAME: | IVY MINERALS INC PO BOX 2532 BOISE ID 83701-2532 US | | |
| 8 | AMOUNT: | 310.00 | POSTMARKED: | 07/09/2017 |
| | TYPE: | CHECK | RECEIVED: | 07/12/2017 |
| | CHECK NO: | 3385 | | |
| | NAME: | IVY MINERALS INC PO BOX 2532 BOISE ID 83701-2532 US | | |
| 9 | AMOUNT: | 620.00 | POSTMARKED: | 07/09/2017 |
| | TYPE: | CHECK | RECEIVED: | 07/12/2017 |
| | CHECK NO: | 3386 | | |
| | NAME: | IVY MINERALS INC PO BOX 2532 BOISE ID 83701-2532 US | | |
| 10 | AMOUNT: | 1550.00 | POSTMARKED: | 07/09/2017 |
| | TYPE: | CHECK | RECEIVED: | 07/12/2017 |
| | CHECK NO: | 3387 | | |
| | NAME: | IVY MINERALS INC PO BOX 2532 | | |

| | |
|--|------------------------|
| | BOISE ID 83701-2532 US |
|--|------------------------|

| |
|---------|
| REMARKS |
| |

This receipt was generated by the automated BLM Collections and Billing System and is a paper representation of a portion of the official electronic record contained therein.

SEARCHLIGHT EXPLORATION, LLC

6440 Sky Pointe Dr., Ste 140-412

Las Vegas, NV 89131

(702) 533-8372

searchlightwest@aol.com

350564 414426
362684 414430
364364 414434
366290 414441
390899 415239
412191 426601
412366 428166

PHOENIX, ARIZONA

2016 JUL 22 P 3:12

RECEIVED
BLM / ARIZONA STATE OFFICE

July 20, 2016

Bureau of Land Management
Arizona State Office
1 N. Central Ave., Suite 800
Phoenix, AZ 85004

Re: Payment of 2017 Mining Claim Maintenance Fees

Ladies and Gentlemen:

Enclosed is payment of the 2017 claim maintenance fees for the following projects. Payment is made by Ivy Minerals Inc, our joint venture partner:

1. Treasure King – 54 claims - \$8,370
2. La Posa – 18 claims - \$2,790
3. Nine additional projects – 91 claims - \$14,105, as follows:
 - a. White Hills – 10 claims - \$1,550
 - b. Clara – 24 claims - \$3,720
 - c. Burnt Well - 9 claims - \$1,395
 - d. Kit Carson – 24 claims - \$3,720
 - e. Silverfield – 4 claims - \$620
 - f. Potts Mountain – 2 claims - \$310
 - g. Ester Basin – 5 claims - \$775
 - h. Alamo – 7 claims - \$1,085
 - i. N. Rawhide – 6 claims - \$930

Sincerely yours,

SEARCHLIGHT EXPLORATION, LLC

By Frederick C. Bauman
Frederick C. Bauman, Manager

Return to:
Frederick C. Bauman, Esq.
6440 Sky Pointe Dr, Ste 140-149
Las Vegas, NV 89131

MAINTENANCE FEE PAYMENT

Claimant Name: Anaconda Exploration, LLC*
Address: 6440 Sky Pointe Dr, Ste 140-149
City: Las Vegas State: NV Zip: 89131
Telephone: (702) 533-8372
E-mail address: searchlightwest@aol.com
Signature: Frederick C Bauman
Manager

☐ Check here if this is a change of address.

White Hills - 10 claims \$1,550

| LINE NO. | AMC NUMBER | CLAIM/SITE NAME | COUNTY RECORDER DATA (If available) | TWP | RNG | SEC |
|----------|------------|--------------------------|-------------------------------------|-----|-----|-----|
| 1 | | See attached Exhibit "A" | | | | |
| 2 | | | | | | |
| 3 | | | | | | |
| 4 | | | | | | |
| 5 | | | | | | |
| 6 | | | | | | |
| 7 | | | | | | |
| 8 | | | | | | |
| 9 | | | | | | |
| 10 | | | | | | |

List additional claims on Form MCF114.

* 7 placer claims have 7 additional owners - See Exhibit "A"
Bureau of Land Management
Arizona State Office
www.blm.gov/az/

No. of Claims*: 10 x \$155 = _____
Check No: 3168 Init. ACB
Receipt No.: 3613185
For BLM Use Only

* \$155 per lode mining claim, mill site, or tunnel site; and \$155 for each 20 acres or portion thereof for each placer mining claim.

Form: MCF112
Revised July 2014

This form is available from the Arizona Geological Survey and may be reproduced.

SCHEDULE "A"

White Hills Property

List of unpatented claims located in Sections 14, 15, 22, 26 and 27, T26N, R21W G&SR B&M, Weaver Mining District, Mohave County, Arizona

| <u>CLAIM NAME</u> | <u>CLAIMANT'S NAME</u> | <u>AMC NUMBER</u> | <u>RECORDING INFO</u> |
|-------------------|--|--------------------------|--|
| MOCKINGBIRD #2 | Anaconda Exploration, LLC | 350565 | Bk 3155 pg 813 Bk 4248 pg 337 |
| | | Amended | |
| DANDY #1 | Anaconda Exploration, LLC | 350569 | Bk 3155 pg 821 Bk 4253 pg 385 Bk 4290 pg 367 |
| | | Amended | |
| | | Amended, | |
| GREAT WEST #1 | Anaconda Exploration, LLC | 350569 350573 | Bk 3155 pg 821 |
| | | | Amended |
| | | | Amended |
| MP 16 | Frederick C Bauman et al. See attachment for additional 7 owners | 414426 | Amended Fee 2012012404 Fee 2013911645 |
| MP 12 | Frederick C Bauman et al. See attachment for additional 7 owners | 414430 | Amended Fee 2012012575 Fee 2013911642 |
| MP 3 | Frederick C Bauman et al. See attachment for additional 7 owners | 414434 | Amended Fee 2012013055 Fee 2013911640 |
| MP 1 | Frederick C Bauman et al. See attachment for additional 7 owners | 414441 | Amended Fee 2012013056 Fee 2013911639 |
| MP 5 | Frederick C Bauman et al. See attachment for additional 7 owners | 414442 | Amended Fee 2012013057 Fee 2013911641 |
| MP 13 | Frederick C Bauman et al. See attachment for additional 7 owners | 414443 | Amended Fee 2012013058 Fee 2013911643 |
| MP 15 | Frederick C Bauman et al. See attachment for additional 7 owners | 414444 | Amended Fee 2012013059 Fee 2013911644 |

NOTICE SENT INDICATING CORRECT AMC#. 27 JUL 16

RECEIVED
CLERK'S OFFICE
JUL 22 P 3:13
PHOENIX, ARIZONA

EXHIBIT "A"

WHITE HILLS (MP) PLACER ASSOCIATION

Frederick C. Bauman, 6440 Sky Pointe Dr., Ste 140-149, Las Vegas, NV 89131
Barbara M. Bauman, 6440 Sky Pointe Dr., Ste 140-149, Las Vegas, NV 89131
Anaconda Exploration, LLC, 6440 Sky Pointe Dr., Ste 140-412, Las Vegas, NV 89131
McIntyre & Bauman Group, LLC, 6440 Sky Pointe Dr., Ste 140-412, Las Vegas, NV 89131
Middle Verde Development Co., LLC, 6440 Sky Pointe Dr., Ste 140-412, Las Vegas, NV 89131
Searchlight Exploration, LLC, 6440 Sky Pointe Dr., Ste 140-412, Las Vegas, NV 89131
Jeffrey W. Compton, 6115 Grand Teton Dr., Las Vegas, NV 89131
Thomas A. Climo, 7300 Cogburn St., Las Vegas, NV 89131

RECEIVED
BLM AD STAFF OFFICE
2016 JUL 22 P 3:13
PHOENIX, ARIZONA

Return to:

Frederick C. Bauman, Esq.
6440 Sky Pointe Dr, Ste
140-149
Las Vegas, NV 89131

MAINTENANCE FEE PAYMENT

Claimant Name: Searchlight Exploration, LLC *

Address: 6440 Sky Pointe Dr Ste 140-149

City: Las Vegas State: NV Zip: 89131

Telephone: (702) 533-8372

E-mail address: searchlightwest@aol.com

Signature: Frederick C Bauman

☐ Check here if this is a change of address.

Clara - 24 claims - \$3,720

RECEIVED
BLM ARIZONA STATE OFFICE
2016 JUL 22 P 3:13
PHOENIX, ARIZONA
BLM
Date
Stamp

| LINE NO. | AMG NUMBER | CLAIM/SITE NAME | COUNTY RECORDER DATA (If available) | TWP | RNG | SEC |
|----------|------------|----------------------|-------------------------------------|-----|-----|-----|
| 1 | See | attached Exhibit "A" | | | | |
| 2 | | | | | | |
| 3 | | | | | | |
| 4 | | | | | | |
| 5 | | | | | | |
| 6 | | | | | | |
| 7 | | | | | | |
| 8 | | | | | | |
| 9 | | | | | | |
| 10 | | | | | | |

List additional claims on Form MCF114.

* 18 of the claims owned by
Anaconda Exploration, LLC
Bureau of Land Management at same
Arizona State Office address.
www.blm.gov/az/

No. of Claims*: 24 x \$155 =
Check No: 3168 Init. A. LL
Receipt No.: 3613185
For BLM Use Only

* \$155 per lode mining claim, mill site, or tunnel site; and \$155 for each 20 acres or portion thereof for each placer mining claim.

Form: MCF112
Revised July 2014

This form is available from the Arizona Geological Survey and may be reproduced.

SCHEDULE "A".

Clara Property

List of unpatented claims located in Section 3 of T9N, R15W and Section 35 of T10N, R15W, G&SR B&M Santa Maria Mining District, La Paz County, Arizona (all claims unpatented)

RECEIVED
BLM ARIZONA OFFICE
2016 JUL 22 10 3:13 AM
PHOENIX, ARIZONA

| <u>CLAIM NAME</u> | <u>CLAIMANT'S NAME</u> | <u>AMC NUMBER</u> | <u>RECORDING INFO</u> |
|-------------------|------------------------------|-----------------------|-----------------------|
| MM #36 | Searchlight Exploration, LLC | 366290 | Fee#2005-03763 |
| MM #38 | Searchlight Exploration, LLC | 366291 | Fee#2005-03764 |
| MM #40 | Searchlight Exploration, LLC | 366292 | Fee#2005-03765 |
| MM #57 | Searchlight Exploration, LLC | 366293 | Fee#2005-03766 |
| MM #59 | Searchlight Exploration, LLC | 366294 | Fee#2005-03767 |
| MM #61 | Searchlight Exploration, LLC | 366295 | Fee#2005-03768 |
| Margaret | Anaconda Exploration, LLC | 426609 | Fee#2013-05139 |
| McClelland | Anaconda Exploration, LLC | 426610 | Fee#2013-05141 |
| MM 101 | Anaconda Exploration, LLC | 426611 | Fee#2013-05143 |
| MM 102 | Anaconda Exploration, LLC | 426612 | Fee#2013-05144 |
| MM 103 | Anaconda Exploration, LLC | 426613 | Fee#2013-05145 |
| MM 104 | Anaconda Exploration, LLC | 426614 | Fee#2013-05146 |
| MM 105 | Anaconda Exploration, LLC | 426615 | Fee#2013-05147 |
| MM 106 | Anaconda Exploration, LLC | 426616 | Fee#2013-05148 |
| Protector No. 3 | Anaconda Exploration, LLC | 426617 | Fee#2013-05142 |
| Tede | Anaconda Exploration, LLC | 426618 | Fee#2013-05137 |
| Tommie C | Anaconda Exploration, LLC | 426619 | Fee#2013-05140 |
| Tommie R | Anaconda Exploration, LLC | 426620 | Fee#2013-05138 |
| Hazel | Anaconda Exploration, LLC | 426621 | Fee#2013-05133 |
| Josephine | Anaconda Exploration, LLC | 426622 | Fee#2013-05132 |
| Klapetsky | Anaconda Exploration, LLC | 426623 | Fee#2013-05134 |
| Nellie | Anaconda Exploration, LLC | 426624 | Fee#2013-05136 |
| Rodgers | Anaconda Exploration, LLC | 426625 | Fee#2013-05135 |
| Wilson | Anaconda Exploration, LLC | 426626 | Fee#2013-05131 |

Return to:
Frederick C. Bauman, Esq.
6440 Sky Pointe Dr, Ste 140-149
Las Vegas, NV 89131

MAINTENANCE FEE PAYMENT

Claimant Name: Anaconda Exploration, LLC
Address: 6440 Sky Pointe Dr, Ste 140-149
City: Las Vegas State: NV Zip: 89131
Telephone: (702) 533-8372
E-mail address: searchlightwest@aol.com
Signature: Frederick C. Bauman
Manager

☐ Check here if this is a change of address.

Burnt Well - 9 claims - \$1,395

| LINE NO. | AMC NUMBER | CLAIM/SITE NAME | COUNTY RECORDER DATA (If available) | TWP | RNG | SEC |
|----------|------------|--------------------------|-------------------------------------|-----|-----|-----|
| 1 | | See attached Exhibit "A" | | | | |
| 2 | | | | | | |
| 3 | | | | | | |
| 4 | | | | | | |
| 5 | | | | | | |
| 6 | | | | | | |
| 7 | | | | | | |
| 8 | | | | | | |
| 9 | | | | | | |
| 10 | | | | | | |

List additional claims on Form MCF114.

Bureau of Land Management
Arizona State Office
www.blm.gov/az/

No. of Claims*: 9 x \$155 =
Check No: 3168 Init. ACB
Receipt No.: 3613185
For BLM Use Only

* \$155 per lode mining claim, mill site, or tunnel site; and \$155 for each 20 acres or portion thereof for each placer mining claim.

Form: MCF112
Revised July 2014

This form is available from the Arizona Geological Survey and may be reproduced.

SCHEDULE "A"

Burnt Well Property

List of unpatented claims located in Section 30 of T9N, R11W and Section 36 of T9N, R12W, G&SR B&M, Harcuvar Mining District, La Paz County, Arizona (all claims unpatented)

RECEIVED
BLM AZ STATE OFFICE
2016 JUL 22 PM 3:14
PHOENIX, ARIZONA

| <u>CLAIM NAME</u> | <u>CLAIMANT'S NAME</u> | <u>AMC NUMBER</u> | <u>RECORDING INFO</u> |
|-----------------------|---------------------------|-----------------------|-----------------------|
| SILVER LINING LODE | Anaconda Exploration, LLC | 362684 | Fee#2004-04684 |
| BU 14 | Anaconda Exploration, LLC | 426601 | Fee#2013-05123 |
| BU 16 | Anaconda Exploration, LLC | 426602 | Fee#2013-05124 |
| BU 38 | Anaconda Exploration, LLC | 426603 | Fee#2013-05125 |
| BU 40 | Anaconda Exploration, LLC | 426604 | Fee#2013-05126 |
| BU 42 | Anaconda Exploration, LLC | 426605 | Fee#2013-05127 |
| BU 45 | Anaconda Exploration, LLC | 426606 | Fee#2013-05128 |
| BU 46 | Anaconda Exploration, LLC | 426607 | Fee#2013-05129 |
| BU 47 | Anaconda Exploration, LLC | 426608 | Fee#2013-05130 |

Return to:

Frederick C. Bauman, Esq.
6440 Sky Pointe Dr, Ste 140-149
Las Vegas, NV 89131

MAINTENANCE FEE PAYMENT

Middle Verde Development
Claimant Name: Co., LLC

Address: 6440 Sky Pointe Dr, Ste 140-149

City: Las Vegas State: NV Zip: 89131

Telephone: (702) 533-8372

E-mail address: searchlightwest@aol.com

Signature: Frederick C Bauman
Manager

☐ Check here if this is a change of address.

Kit Carson - 24 claims - \$3,720

| | |
|---|----------------------|
| RECEIVED BLM AT STATE OFFICE 2016 JUL 22 P 3 14 PHOENIX, ARIZONA | BLM Date Stamp |
|---|----------------------|

| LINE NO. | AMC NUMBER | CLAIM/SITE NAME | COUNTY RECORDER DATA (If available) | TWP | RNG | SEC |
|----------|------------|---------------------------|-------------------------------------|-----|-----|-----|
| 1 | | See attached Schedule "A" | | | | |
| 2 | | | | | | |
| 3 | | | | | | |
| 4 | | | | | | |
| 5 | | | | | | |
| 6 | | | | | | |
| 7 | | | | | | |
| 8 | | | | | | |
| 9 | | | | | | |
| 10 | | | | | | |

List additional claims on Form MCF114.

Bureau of Land Management
Arizona State Office
www.blm.gov/az/

No. of Claims*: 24 x \$155 =
Check No: 31168 Init. ABF
Receipt No.: 3613185
For BLM Use Only

* \$155 per lode mining claim, mill site, or tunnel site; and \$155 for each 20 acres or portion thereof for each placer mining claim.

Form: MCF112
Revised July 2014

This form is available from the Arizona Geological Survey and may be reproduced.

SCHEDULE "A"

Kit Carson Property

List of unpatented claims located in Sections 20, 21 and 29 of T13N, R1E G&SR B&M, Big Bug Mining District, Yavapai County, Arizona

RECEIVED
BLM ARIZONA
2016 JUL 22 PM 3:14
PHOENIX, ARIZONA

| <u>CLAIM NAME</u> | <u>CLAIMANT'S NAME</u> | <u>AMC NUMBER</u> | <u>RECORDING INFO</u> |
|-------------------|-----------------------------------|-----------------------|-----------------------|
| KIT CARSON #1 | Middle Verde Development Co., LLC | 415239 | Bk 4868 pg 503 |
| LOOKOUT LODGE | Middle Verde Development Co., LLC | 415240 | Bk 4868 pg 504 |
| KIT CARSON #2 | Middle Verde Development Co., LLC | 426627 | Bk 4998 pg 496 |
| KIT CARSON #3 | Middle Verde Development Co., LLC | 426628 | Bk 4998 pg 497 |
| KIT CARSON #4 | Middle Verde Development Co., LLC | 426629 | Bk 4998 pg 498 |
| KIT CARSON #5 | Middle Verde Development Co., LLC | 426630 | Bk 4998 pg 499 |
| KIT CARSON #6 | Middle Verde Development Co., LLC | 426631 | Bk 4998 pg 500 |
| KIT CARSON #7 | Middle Verde Development Co., LLC | 426632 | Bk 4998 pg 501 |
| LADY ALDE #1 | Middle Verde Development Co., LLC | 426633 | Bk 4998 pg 502 |
| LADY ALDE #2 | Middle Verde Development Co., LLC | 426634 | Bk 4998 pg 503 |
| LADY ALDE #3 | Middle Verde Development Co., LLC | 426635 | Bk 4998 pg 504 |
| LADY ALDE #4 | Middle Verde Development Co., LLC | 426636 | Bk 4998 pg 505 |
| LADY ALDE #5 | Middle Verde Development Co., LLC | 426637 | Bk 4998 pg 506 |
| LADY ALDE #6 | Middle Verde Development Co., LLC | 426638 | Bk 4998 pg 507 |
| LADY ALDE #7 | Middle Verde Development Co., LLC | 426639 | Bk 4998 pg 508 |
| LADY ALDE #8 | Middle Verde Development Co., LLC | 426640 | Bk 4998 pg 509 |
| LADY ALDE #9 | Middle Verde Development Co., LLC | 426641 | Bk 4998 pg 510 |
| LADY ALDE #10 | Middle Verde Development Co., LLC | 426642 | Bk 4998 pg 511 |
| LOOKOUT #2 | Middle Verde Development Co., LLC | 426643 | Bk 4998 pg 512 |
| LOOKOUT #3 | Middle Verde Development Co., LLC | 426644 | Bk 4998 pg 513 |
| LOOKOUT #4 | Middle Verde Development Co., LLC | 426645 | Bk 4998 pg 514 |

| | | | | |
|----------------|-----------------------------------|--------|--|----------------|
| LOOKOUT #5 | Middle Verde Development Co., LLC | 426646 | | Bk 4998 pg 515 |
| LOOKOUT #6 | Middle Verde Development Co., LLC | 426647 | | Bk 4998 pg 516 |
| SILVER BELT #1 | Middle Verde Development Co., LLC | 426648 | | Bk 4998 pg 517 |

RECEIVED
BLM / RESTORATION OFFICE
2016 JUL 22 P 3:14
PHOENIX, ARIZONA

Return to:

Frederick C. Bauman, Esq.
6440 Sky Pointe Dr, Ste
140-149
Las Vegas, NV 89131

MAINTENANCE FEE PAYMENT

Claimant Name: Searchlight Exploration, LLC
Address: 6440 Sky Pointe Dr, Ste 140-149
City: Las Vegas State: NV Zip: 89131
Telephone: (702) 533-8372
E-mail address: searchlightwest@aol.com
Signature: Frederick C Bauman
Manager

☐ Check here if this is a change of address.

Silverfield - 4 claims - \$620

| LINE NO. | AMC NUMBER | CLAIM/SITE NAME | COUNTY RECORDER DATA (If available) | TWP | RNG | SEC |
|----------|------------|--------------------------|-------------------------------------|-----|-----|-----|
| 1 | | See attached Exhibit "A" | | | | |
| 2 | | | | | | |
| 3 | | | | | | |
| 4 | | | | | | |
| 5 | | | | | | |
| 6 | | | | | | |
| 7 | | | | | | |
| 8 | | | | | | |
| 9 | | | | | | |
| 10 | | | | | | |

List additional claims on Form MCF114.

Bureau of Land Management
Arizona State Office
www.blm.gov/az/

No. of Claims*: 4 x \$155 =

Check No: 3168 Init. ACT

Receipt No.: 3003185

For BLM Use Only

* \$155 per lode mining claim, mill site, or tunnel site; and \$155 for each 20 acres or portion thereof for each placer mining claim.

Form: MCF112
Revised July 2014

This form is available from the Arizona Geological Survey and may be reproduced.

BLM
Date
Stamp

PHOENIX, ARIZONA

2016 JUL 22 P 3:14

RECEIVED
BLM AZ STATE OFFICE

SCHEDULE "A"

Silverfield Property

List of unpatented claims located in Sections 31 and 32 of T11N, R14W G&SR B&M, Owens Mining District, Mohave County, Arizona (all claims unpatented)

| <u>CLAIM NAME</u> | <u>CLAIMANT'S NAME</u> | <u>AMC NUMBER</u> | <u>RECORDING INFO</u> |
|-------------------|------------------------------|-----------------------|-----------------------|
| SFL #4 | Searchlight Exploration, LLC | 412366 | Fee#2011047553 |
| SFL #5 | Searchlight Exploration, LLC | 412367 | Fee#2011047554 |
| SFL #6 | Searchlight Exploration, LLC | 412368 | Fee#2011047555 |
| | | amended | Fee#2012031507 |
| SFL #7 | Searchlight Exploration, LLC | 412369 | Fee#2011047556 |
| | | amended | Fee#2012031508 |

RECEIVED
CLM AT REC'D OFFICE
2016 JUL 22 P 3:14
PHOENIX, ARIZONA

Return to:

Frederick C. Bauman, Esq.
6440 Sky Pointe Dr, Ste
140-149
Las Vegas, NV 89131

MAINTENANCE FEE PAYMENT

Claimant Name: Searchlight Exploration, LLC
Address: 6440 Sky Pointe Dr, Ste 140-149
City: Las Vegas State: NV Zip: 89131
Telephone: (702) 533-8372
E-mail address: searchlightwest@aol.com
Signature: Frederick C. Bauman
Manager

☐ Check here if this is a change of address.

Potts Mountain - 2 claims #310

| LINE NO. | AMOUNT NUMBER | CLAIM SITE NAME | COUNTY RECORDER DATA (if available) | TWP | RNG | SEC |
|----------|---------------|----------------------|-------------------------------------|-----|-----|-----|
| 1 | See | attached Exhibit "A" | | | | |
| 2 | | | | | | |
| 3 | | | | | | |
| 4 | | | | | | |
| 5 | | | | | | |
| 6 | | | | | | |
| 7 | | | | | | |
| 8 | | | | | | |
| 9 | | | | | | |
| 10 | | | | | | |

List additional claims on Form MCF114.

Bureau of Land Management
Arizona State Office
www.blm.gov/az/

No. of Claims*: 2 x \$155 =
Check No: 3168 Init. CA
Receipt No.: 3613185
For BLM Use Only

* \$155 per lode mining claim, mill site, or tunnel site; and \$155 for each 20 acres or portion thereof for each placer mining claim.

Form: MCF112
Revised July 2014

This form is available from the Arizona Geological Survey and may be reproduced.

SCHEDULE "A"

Potts Mountain Property

List of unpatented claims located in Sections 20 and 21 of T11N, R14W G&SR B&M, Owens Mining District, Mohave County, Arizona (all claims unpatented)

| <u>CLAIM NAME</u> | <u>CLAIMANT'S NAME</u> | <u>AMC NUMBER</u> | <u>RECORDING INFO</u> |
|-------------------|------------------------------|-----------------------|-----------------------|
| Red Top | Searchlight Exploration, LLC | 412191 | Fee#2011047557 |
| Lead Pill | Searchlight Exploration, LLC | 412192 | Fee#2011047558 |

RECEIVED
BLM FIELD OFFICE
2016 JUL 22 P 3:14
PHOENIX, ARIZONA

Return to:

Frederick C. Bauman, Esq.
6440 Sky Pointe Dr, Ste
140-149
Las Vegas, NV 89131

MAINTENANCE FEE PAYMENT

Claimant Name: Searchlight Exploration, LLC
Address: 6440 Sky Pointe Dr Ste 140-149
City: Las Vegas State: NV Zip: 89131
Telephone: (702) 533-8372
E-mail address: searchlightwest@aol.com
Signature: Frederick C Bauman

☐ Check here if this is a change of address.

Manager
Ester Basin - 5 claims #775

| | |
|--|----------------------|
| RECEIVED BLM ARIZONA STATE OFFICE 2016 JUL 22 P 3:14 PHOENIX, ARIZONA | BLM Date Stamp |
|--|----------------------|

| LINE NO. | AMC NUMBER | CLAIM/SITE NAME | COUNTY RECORDER DATA (If available) | TWP | RNG | SEC |
|----------|------------|----------------------|-------------------------------------|-----|-----|-----|
| 1 | See | attached Exhibit "A" | | | | |
| 2 | | | | | | |
| 3 | | | | | | |
| 4 | | | | | | |
| 5 | | | | | | |
| 6 | | | | | | |
| 7 | | | | | | |
| 8 | | | | | | |
| 9 | | | | | | |
| 10 | | | | | | |

List additional claims on Form MCF114.

Bureau of Land Management
Arizona State Office
www.blm.gov/az/

No. of Claims*: 5 x \$155 =
Check No: 3168 Init. ACB
Receipt No.: 3613185
For BLM Use Only

* \$155 per lode mining claim, mill site, or tunnel site; and \$155 for each 20 acres or portion thereof for each placer mining claim.

Form: MCF112
Revised July 2014

This form is available from the Arizona Geological Survey and may be reproduced.

SCHEDULE "A"

Ester Basin Property

List of unpatented claims located in Sections 27, 28, 29, 33 and 34 of T12N, R14W G&SR B&M, Owens Mining District, Mohave County, Arizona (all claims unpatented)

| <u>CLAIM NAME</u> | <u>CLAIMANT'S NAME</u> | <u>AMC NUMBER</u> | <u>RECORDING INFO</u> |
|-------------------|------------------------------|-----------------------|-----------------------|
| ESTER #1 | Searchlight Exploration, LLC | 364367 | Bk 5335 pg 941 |
| ESTER #2 | Searchlight Exploration, LLC | 364368 | Bk 5335 pg 943 |
| ESTER #3 | Searchlight Exploration, LLC | 364369 | Bk 5335 pg 945 |
| ESTER #4 | Searchlight Exploration, LLC | 390900 | Bk 7123 pg 201 |
| ESTER #5 | Searchlight Exploration, LLC | 390901 | Bk 7123 pg 203 |

RECEIVED
BLM ARIZONA OFFICE
2016 JUL 22 P 3:14
PHOENIX, ARIZONA

Return to:

Frederick C. Bauman, Esq.
6440 Sky Pointe Dr, Ste
140-149
Las Vegas, NV 89131

MAINTENANCE FEE PAYMENT

Claimant Name: Searchlight Exploration, LLC
Address: 6440 Sky Pointe Dr, Ste 140-149
City: Las Vegas State: NV Zip: 89131
Telephone: (702) 533-8372
E-mail address: searchlightwest@aol.com
Signature: Frederick C. Bauman
Manager

☐ Check here if this is a change of address.

Alamo Project - 7 claims \$1,085

| LINE NO. | AMC NUMBER | CLAIM/SITE NAME | COUNTY RECORDER DATA (If available) | TWP | RNG | SEC |
|----------|------------|--------------------------|-------------------------------------|-----|-----|-----|
| 1 | | See attached Exhibit "A" | | | | |
| 2 | | | | | | |
| 3 | | | | | | |
| 4 | | | | | | |
| 5 | | | | | | |
| 6 | | | | | | |
| 7 | | | | | | |
| 8 | | | | | | |
| 9 | | | | | | |
| 10 | | | | | | |

List additional claims on Form MCF114.

Bureau of Land Management
Arizona State Office
www.blm.gov/az/

No. of Claims*: 7 x \$155 = \$1,085
Check No: 3168 Init. AB
Receipt No.: 31013185
For BLM Use Only

* \$155 per lode mining claim, mill site, or tunnel site; and \$155 for each 20 acres or portion thereof for each placer mining claim.

Form: MCF112
Revised July 2014

This form is available from the Arizona Geological Survey and may be reproduced.

SCHEDULE "A"

Alamo Property

List of unpatented claims located in Section 18 of T11N, R13W and Sections 24, 26 and 27 of T11N, R14W G&SR B&M, Owens Mining District, Mohave County, Arizona (all claims unpatented)

| <u>CLAIM NAME</u> | <u>CLAIMANT'S NAME</u> | <u>AMC NUMBER</u> | <u>RECORDING INFO</u> |
|-------------------|------------------------------|-----------------------|-----------------------|
| DEER TRAIL #1 | Searchlight Exploration, LLC | 428170 | Fee 2014006149 |
| BONANZA #1 | Searchlight Exploration, LLC | 428167 | Fee 2014006150 |
| BONANZA #2 | Searchlight Exploration, LLC | 428168 | Fee 2014006151 |
| BONANZA #3 | Searchlight Exploration, LLC | 428169 | Fee 2014006152 |
| McGUFFIE #1 | Searchlight Exploration, LLC | 428171 | Fee 2014006153 |
| McGUFFIE #2 | Searchlight Exploration, LLC | 428172 | Fee 2014006154 |
| BIG KIMBLE #1 | Searchlight Exploration, LLC | 428166 | Fee 2014006155 |

RECEIVED
BLM ARIZONA OFFICE
2016 JUL 22 P 3:15
PHOENIX, ARIZONA

Return to:

Frederick C. Bauman, Esq.
6440 Sky Pointe Dr, Ste
140-149
Las Vegas, NV 89131

MAINTENANCE FEE PAYMENT

Claimant Name: Searchlight Exploration, LLC
Address: 6440 Sky Pointe Dr Ste 140-149
City: Las Vegas State: NV Zip: 89131
Telephone: (702) 533-8372
E-mail address: searchlightwest@aol.com
Signature: Frederick C. Bauman
Manager

☐ Check here if this is a change of address.

N. Rawhide Project - 6 claims \$930

| LINE NO. | AMC NUMBER | CLAIM/SITE NAME | COUNTY RECORDER DATA (If available) | TWP | RNG | SEC |
|----------|------------|----------------------|-------------------------------------|-----|-----|-----|
| 1 | See | attached Exhibit "A" | | | | |
| 2 | | | | | | |
| 3 | | | | | | |
| 4 | | | | | | |
| 5 | | | | | | |
| 6 | | | | | | |
| 7 | | | | | | |
| 8 | | | | | | |
| 9 | | | | | | |
| 10 | | | | | | |

List additional claims on Form MCF114.

Bureau of Land Management
Arizona State Office
www.blm.gov/az/

No. of Claims*: 6 x \$155 =
Check No.: 3168 Init. ACB
Receipt No.: 31613185
For BLM Use Only

* \$155 per lode mining claim, mill site, or tunnel site; and \$155 for each 20 acres or portion thereof for each placer mining claim.

Form: MCF112
Revised July 2014

This form is available from the Arizona Geological Survey and may be reproduced.

SCHEDULE "A"

N. Rawhide Property

List of unpatented claims located in Section 7 of T11N, R13W and Sections 1, 12 and 13 of T11N, R14W G&SR B&M, Owens Mining District, Mohave County, Arizona (all claims unpatented)

| <u>CLAIM NAME</u> | <u>CLAIMANT'S NAME</u> | <u>AMC NUMBER</u> | <u>RECORDING INFO</u> |
|---------------------|------------------------------|-----------------------|-----------------------|
| N. RAWHIDE # 1 | Searchlight Exploration, LLC | 364370 | Bk 5335 p. 947 |
| RAWHIDE BLUFF #1 | Searchlight Exploration, LLC | 428173 | Fee 2014006156 |
| RAWHIDE BLUFF #2 | Searchlight Exploration, LLC | 428174 | Fee 2014006157 |
| RAWHIDE BLUFF #3 | Searchlight Exploration, LLC | 428175 | Fee 2014006158 |
| RAWHIDE BLUFF #4 | Searchlight Exploration, LLC | 428176 | Fee 2014006159 |
| RAWHIDE BLUFF #5 | Searchlight Exploration, LLC | 428177 | Fee 2014006160 |

RECEIVED
BUREAU OF LAND MANAGEMENT
2016 JUL 22 P 3:15
PHOENIX, ARIZONA

United States Department of the Interior
Bureau of Land Management
DIV OF LANDS, MINRLS & ENERGY
ONE N CENTRAL AVE
PHOENIX, AZ 85004 -4427
Phone: 602-417-9200

Receipt

No: 3613185

| | |
|--|--|
| Transaction #: 3716730 | |
| Date of Transaction: 07/25/2016 | |
| CUSTOMER: | |
| | FREDERICK C BAUMAN 6440 SKY POINTE DR STE 140-149 LAS VEGAS,NV 89131-4047 US |

| LINE # | QTY | DESCRIPTION | REMARKS | UNIT PRICE | TOTAL |
|--------|------|--|------------------------|------------|-------------|
| 1 | 1.00 | LOCATABLE MINERALS / MINING CLAIMS- NOT NEW-UNADJUD,ONE AUTH NO. ONLY / MINING CLAIM MONEY RECEIVED CASES: AMC350565/\$14105.00 | MAINT FEE 2017 - 91 | - n/a - | 14105.00 |
| TOTAL: | | | | | \$14,105.00 |

| PAYMENT INFORMATION | | | | |
|---------------------|-----------|--|-------------|------------|
| 1 | AMOUNT: | 14105.00 | POSTMARKED: | N/A |
| | TYPE: | CHECK | RECEIVED: | 07/22/2016 |
| | CHECK NO: | 3168 | | |
| | NAME: | IVY MINERALS INC PO BOX 2532 BOISE ID 83701 US | | |

| |
|---------|
| REMARKS |
| |

This receipt was generated by the automated BLM Collections and Billing System and is a paper representation of a portion of the official electronic record contained therein.

ENTERED
JUL 27 2016
By: 



This envelope is made from post-consumer waste. Please recycle - again.

★ MAIL ★



DATE OF DELIVERY SPECIFIED*



USPS TRACKING™ INCLUDED*



INSURANCE INCLUDED*



PICKUP AVAILABLE

* Domestic only

WHEN USED INTERNATIONALLY,
A CUSTOMS DECLARATION
LABEL MAY BE REQUIRED.



July 2013
5 x 9.5

FROM:

**PRIORITY®
★ MAIL ★**



**UNITED STATES
POSTAL SERVICE®**

VISIT US AT USPS.COM®
ORDER FREE SUPPLIES ONLINE

FROM: Searchlight Explan
6440 Sky Pointe Dr,
Las Vegas, NV 89131

TO: Bureau of Land Management
Arizona State Office
1 N. Central Ave, Suite 800
Phoenix, AZ 85004

Label 228, July 2013

FOR DOMESTIC AND INTERNATIONAL USE

VISIT US AT USPS.COM®
ORDER FREE SUPPLIES ONLINE



**UNITED STATES
POSTAL SERVICE®**

This packaging is the property of the U.S. Postal Service® and is provided solely for use in sending Priority Mail® shipments. Misuse may be a violation of federal law. This packaging is not for resale. EP14F © U.S. Postal Service, July 2013. All rights reserved.

PLACE STICKER AT TOP OF ENVELOPE TO THE RIGHT

PRIORITY[®]

★ MAIL ★



FLAT RATE ENVELOPE

ONE RATE ★ ANY WEIGHT*

RECEIVED
BLM AUSTIN OFFICE
2016 JUL 22 P 3:14
PHOENIX, ARIZONA



PS00001000014

EP14F July 2013
OD: 12.5 x 9.5



* Domestic only. * For international shipments, the maximum weight is 4 lbs.

Return to:
 Frederick C. Bauman, Eng.
 6440 Sky Pointe Dr., Ste 140-149
 Las Vegas, NV 89131

414430 350564
 414434 362684
 414441 364364
 415239 366290
 426601 390899
 428166 412191
 412366
 414426

MAINTENANCE FEE PAYMENT

Claimant Name: Searchlight Exploration, LLC
 Address: 6440 Sky Pointe Dr., Ste 140-142
 City: Las Vegas State: NV Zip: 89131
 Telephone: (702) 533-8372
 E-mail address: searchlightwest@aol.com
 Signature: Frederick C. Bauman

BLM
 Date
 Stamp

PHOENIX, ARIZONA

2014 AUG 28 A 9:49

RECEIVED
 BLM AZ STATE OFFICE

☐ Check here if this is a change of address.

White Hills - 10 claims \$1,550

| LINE NO. | AMC NUMBER | CLAIM/SITE NAME | COUNTY RECORDER DATA (If available) | TWP | RNG | SEC |
|----------|------------|--------------------|-------------------------------------|-----|-----|-----|
| 1 | | See attached sheet | | | | |
| 2 | | | | | | |
| 3 | | | | | | |
| 4 | | | | | | |
| 5 | | | | | | |
| 6 | | | | | | |
| 7 | | | | | | |
| 8 | | | | | | |
| 9 | | | | | | |
| 10 | | | | | | |

List additional claims on Form MCF114.

Bureau of Land Management
 Arizona State Office
www.blm.gov/az/

No. of Claims: 91 x \$140 = 12,740
 Check No: 2733 Init. MB
 Receipt No.: 3115322
 For BLM Use Only

Form: MCF112
 Revised July 2009

This form is available from the Arizona Department of Mines and Mineral Resources and may be reproduced.

ENTERED
 SEP 4 2014
 BY: RE

SCHEDULE "A"

White Hills Property

List of unpatented claims located in Sections 14, 15, 22, 26 and 27, T26N, R21W G&SR B&M, Weaver Mining District, Mohave County, Arizona

| CLAIM NAME | CLAIMANT'S NAME | AMC NUMBER | RECORDING INFO |
|----------------|--|--------------------------|--|
| MOCKINGBIRD #2 | Anaconda Exploration, LLC | 350565 | Bk 3155 pg 813 Bk 4248 pg 337 |
| | | Amended | |
| DANDY #1 | Anaconda Exploration, LLC | 350569 | Bk 3155 pg 821 Bk 4253 pg 385 Bk 4290 pg 367 |
| | | Amended | |
| | | Amended | |
| GREAT WEST #1 | Anaconda Exploration, LLC | 350569 350573 | Bk 3155 pg 821 |
| | | Amended | Bk 4253 pg 387 |
| | | Amended | Bk 4290 pg 369 |
| MP 16 | Frederick C Bauman et al. See attachment for additional 7 owners | 414426 | Fee 2012012404 Fee 2013911645 |
| MP 12 | Frederick C Bauman et al. See attachment for additional 7 owners | 414430 | Fee 2012012575 Fee 2013911642 |
| MP 3 | Frederick C Bauman et al. See attachment for additional 7 owners | 414434 | Fee 2012013055 Fee 2013911640 |
| MP 1 | Frederick C Bauman et al. See attachment for additional 7 owners | 414441 | Fee 2012013056 Fee 2013911639 |
| MP 5 | Frederick C Bauman et al. See attachment for additional 7 owners | 414442 | Fee 2012013057 Fee 2013911641 |
| MP 13 | Frederick C Bauman et al. See attachment for additional 7 owners | 414443 | Fee 2012013058 Fee 2013911643 |
| MP 15 | Frederick C Bauman et al. See attachment for additional 7 owners | 414444 | Fee 2012013059 Fee 2013911644 |
| | | Amended | |

RECEIVED
CLM AZ STATE OFFICE
2014 AUG 28 A 9:49
PHOENIX, ARIZONA

EXHIBIT "A"

WHITE HILLS (MP) PLACER ASSOCIATION

Frederick C. Bauman, 6440 Sky Pointe Dr., Ste 140-149, Las Vegas, NV 89131
Barbara M. Bauman, 6440 Sky Pointe Dr., Ste 140-149, Las Vegas, NV 89131
Anaconda Exploration, LLC, 6440 Sky Pointe Dr., Ste 140-412, Las Vegas, NV 89131
McIntyre & Bauman Group, LLC, 6440 Sky Pointe Dr., Ste 140-412, Las Vegas, NV 89131
Middle Verde Development Co., LLC, 6440 Sky Pointe Dr., Ste 140-412, Las Vegas, NV 89131
Searchlight Exploration, LLC, 6440 Sky Pointe Dr., Ste 140-412, Las Vegas, NV 89131
Jeffrey W. Compton, 6115 Grand Teton Dr., Las Vegas, NV 89131
Thomas A. Climo, 7300 Cogburn St., Las Vegas, NV 89131

RECEIVED
FLM AZ STATE OFFICE
2014 AUG 28 A 9:49
PHOENIX, ARIZONA

Return to:
Frederick C. Bauman, Esq.
6440 Sky Pointe Dr., Ste 140-149
Las Vegas, NV 89131

MAINTENANCE FEE PAYMENT

Claimant Name: Searchlight Exploration, LLC *
Address: 6440 Sky Pointe Dr., Ste 140-142
City: Las Vegas State: NV Zip: 89131
Telephone: (702) 533-8372
E-mail address: Searchlightwest@aol.com
Signature: Frederick C. Bauman

☐ Check here if this is a change of address.

Clara - 24 claims - \$3,720

| LINE NO. | AMC NUMBER | CLAIM/SITE NAME | COUNTY RECORDER DATA (If available) | TWP | RNG | SEC |
|----------|------------|--------------------|-------------------------------------|-----|-----|-----|
| 1 | | See attached sheet | | | | |
| 2 | | | | | | |
| 3 | | | | | | |
| 4 | | | | | | |
| 5 | | | | | | |
| 6 | | | | | | |
| 7 | | | | | | |
| 8 | | | | | | |
| 9 | | | | | | |
| 10 | | | | | | |

List additional claims on Form MCF114.

* Some claims owned by
Anaconda Exploration, LLC at
Bureau of Land Management same
Arizona State Office address
www.blm.gov/az/

No. of Claims: _____ x \$140 = _____

Check No: _____ Init. _____

Receipt No.: _____

For BLM Use Only

Form: MCF112

Revised July 2009

This form is available from the Arizona Department of Mines and Mineral Resources and may be reproduced.

BLM
Date
Stamp

PHOENIX, ARIZONA

2014 AUG 28 A 9:49

RECEIVED
BLM AZ STATE OFFICE

SCHEDULE "A"

Clara Property

List of unpatented claims located in Section 3 of T9N, R15W and Section 35 of T10N, R15W, G&SR B&M, Santa Maria Mining District, La Paz County, Arizona (all claims unpatented)

| <u>CLAIM NAME</u> | <u>CLAIMANT'S NAME</u> | <u>AMC NUMBER</u> | <u>RECORDING INFO</u> |
|-------------------|------------------------------|-----------------------|-----------------------|
| MM #36 | Searchlight Exploration, LLC | 366290 | Fee#2005-03763 |
| MM #38 | Searchlight Exploration, LLC | 366291 | Fee#2005-03764 |
| MM #40 | Searchlight Exploration, LLC | 366292 | Fee#2005-03765 |
| MM #57 | Searchlight Exploration, LLC | 366293 | Fee#2005-03766 |
| MM #59 | Searchlight Exploration, LLC | 366294 | Fee#2005-03767 |
| MM #61 | Searchlight Exploration, LLC | 366295 | Fee#2005-03768 |
| Margaret | Anaconda Exploration, LLC | 426609 | Fee#2013-05139 |
| McClelland | Anaconda Exploration, LLC | 426610 | Fee#2013-05141 |
| MM 101 | Anaconda Exploration, LLC | 426611 | Fee#2013-05143 |
| MM 102 | Anaconda Exploration, LLC | 426612 | Fee#2013-05144 |
| MM 103 | Anaconda Exploration, LLC | 426613 | Fee#2013-05145 |
| MM 104 | Anaconda Exploration, LLC | 426614 | Fee#2013-05146 |
| MM 105 | Anaconda Exploration, LLC | 426615 | Fee#2013-05147 |
| MM 106 | Anaconda Exploration, LLC | 426616 | Fee#2013-05148 |
| Protector No. 3 | Anaconda Exploration, LLC | 426617 | Fee#2013-05142 |
| Tede | Anaconda Exploration, LLC | 426618 | Fee#2013-05137 |
| Tommie C | Anaconda Exploration, LLC | 426619 | Fee#2013-05140 |
| Tommie R | Anaconda Exploration, LLC | 426620 | Fee#2013-05138 |
| Hazel | Anaconda Exploration, LLC | 426621 | Fee#2013-05133 |
| Josephine | Anaconda Exploration, LLC | 426622 | Fee#2013-05132 |
| Klapetsky | Anaconda Exploration, LLC | 426623 | Fee#2013-05134 |
| Nellie | Anaconda Exploration, LLC | 426624 | Fee#2013-05136 |
| Rodgers | Anaconda Exploration, LLC | 426625 | Fee#2013-05135 |
| Wilson | Anaconda Exploration, LLC | 426626 | Fee#2013-05131 |

RECEIVED
 CLM AZ STATE OFFICE
 2014 AUG 28 A 9:49
 PHOENIX, ARIZONA

Return to:
 Frederick C. Bauman, Esq.
 6440 Sky Pointe Dr., Ste 140-149
 Las Vegas, NV 89131

MAINTENANCE FEE PAYMENT

Claimant Name: Searchlight Exploration, LLC
 Address: 6440 Sky Pointe Dr., Ste 140-149
 City: Las Vegas State: NV Zip: 89131
 Telephone: (702) 533-8372
 E-mail address: searchlightwest@aol.com
 Signature: Frederick C. Bauman

BLM
Date
Stamp

2014 AUG 28 A 9:49
PHOENIX, ARIZONA

RECEIVED
BLM AZ STATE OFFICE

☐ Check here if this is a change of address.

Burnt well - 9 claims - #1395

| LINE NO. | AMC NUMBER | CLAIM/SITE NAME | COUNTY RECORDER DATA (If available) | TWP | RNG | SEC |
|----------|------------|--------------------|-------------------------------------|-----|-----|-----|
| 1 | | See attached sheet | | | | |
| 2 | | | | | | |
| 3 | | | | | | |
| 4 | | | | | | |
| 5 | | | | | | |
| 6 | | | | | | |
| 7 | | | | | | |
| 8 | | | | | | |
| 9 | | | | | | |
| 10 | | | | | | |

List additional claims on Form MCF114.

Bureau of Land Management
 Arizona State Office
www.blm.gov/az/

No. of Claims: _____ x \$140 = _____

Check No: _____ Init. _____

Receipt No.: _____

For BLM Use Only

Form: MCF112

Revised July 2009

This form is available from the Arizona Department of Mines and Mineral Resources and may be reproduced.

SCHEDULE "A"

Burnt Well Property

List of unpatented claims located in Section 30 of T9N, R11W and Section 36 of T9N, R12W, G&SR B&M, Harcuvar Mining District, La Paz County, Arizona (all claims unpatented)

| <u>CLAIM NAME</u> | <u>CLAIMANT'S NAME</u> | <u>AMC NUMBER</u> | <u>RECORDING INFO</u> |
|-----------------------|---------------------------|-----------------------|-----------------------|
| SILVER LINING LODE | Anaconda Exploration, LLC | 362684 | Fee#2004-04684 |
| BU 14 | Anaconda Exploration, LLC | 426601 | Fee#2013-05123 |
| BU 16 | Anaconda Exploration, LLC | 426602 | Fee#2013-05124 |
| BU 38 | Anaconda Exploration, LLC | 426603 | Fee#2013-05125 |
| BU 40 | Anaconda Exploration, LLC | 426604 | Fee#2013-05126 |
| BU 42 | Anaconda Exploration, LLC | 426605 | Fee#2013-05127 |
| BU 45 | Anaconda Exploration, LLC | 426606 | Fee#2013-05128 |
| BU 46 | Anaconda Exploration, LLC | 426607 | Fee#2013-05129 |
| BU 47 | Anaconda Exploration, LLC | 426608 | Fee#2013-05130 |

RECEIVED
CLM AZ STATE OFFICE
2014 AUG 28 A 9:49
PHOENIX, ARIZONA

Return to:
 Frederick C. Bauman, Esq.
 6440 Sky Pointe Dr., Ste 140-149
 Las Vegas, NV 89131

MAINTENANCE FEE PAYMENT

Claimant Name: Searchlight Exploration, LLC
 Address: 6440 Sky Pointe Dr., Ste 140-142
 City: Las Vegas State: NV Zip: 89131
 Telephone: (702) 533-8372
 E-mail address: searchlightwest@aol.com
 Signature: Frederick C. Bauman

RECEIVED
 PHOENIX, ARIZONA
 2014 AUG 28 A 9:49
 BLM
 Date
 Stamp

☐ Check here if this is a change of address.

Kit Carson - 24 claims - \$3,720

| LINE NO. | AMC NUMBER | CLAIM/SITE NAME | COUNTY RECORDER DATA (if available) | TWP | RNG | SEC |
|----------|------------|--------------------|-------------------------------------|-----|-----|-----|
| 1 | | See attached sheet | | | | |
| 2 | | | | | | |
| 3 | | | | | | |
| 4 | | | | | | |
| 5 | | | | | | |
| 6 | | | | | | |
| 7 | | | | | | |
| 8 | | | | | | |
| 9 | | | | | | |
| 10 | | | | | | |

List additional claims on Form MCF114.

Bureau of Land Management
 Arizona State Office
www.blm.gov/az/

No. of Claims: _____ x \$140 = _____
 Check No: _____ Init. _____
 Receipt No.: _____
 For BLM Use Only

Form: MCF112
 Revised July 2009

This form is available from the Arizona Department of Mines and Mineral Resources and may be reproduced.

SCHEDULE "A"

Kit Carson Property

List of unpatented claims located in Sections 20, 21 and 29 of T13N, R1E G&SR B&M, Big Bug Mining District, Yavapai County, Arizona

| <u>CLAIM NAME</u> | <u>CLAIMANT'S NAME</u> | <u>AMC NUMBER</u> | <u>RECORDING INFO</u> |
|-------------------|-----------------------------------|-----------------------|-----------------------|
| KIT CARSON #1 | Middle Verde Development Co., LLC | 415239 | Bk 4868 pg 503 |
| LOOKOUT LODGE | Middle Verde Development Co., LLC | 415240 | Bk 4868 pg 504 |
| KIT CARSON #2 | Middle Verde Development Co., LLC | 426627 | Bk 4998 pg 496 |
| KIT CARSON #3 | Middle Verde Development Co., LLC | 426628 | Bk 4998 pg 497 |
| KIT CARSON #4 | Middle Verde Development Co., LLC | 426629 | Bk 4998 pg 498 |
| KIT CARSON #5 | Middle Verde Development Co., LLC | 426630 | Bk 4998 pg 499 |
| KIT CARSON #6 | Middle Verde Development Co., LLC | 426631 | Bk 4998 pg 500 |
| KIT CARSON #7 | Middle Verde Development Co., LLC | 426632 | Bk 4998 pg 501 |
| LADY ALDE #1 | Middle Verde Development Co., LLC | 426633 | Bk 4998 pg 502 |
| LADY ALDE #2 | Middle Verde Development Co., LLC | 426634 | Bk 4998 pg 503 |
| LADY ALDE #3 | Middle Verde Development Co., LLC | 426635 | Bk 4998 pg 504 |
| LADY ALDE #4 | Middle Verde Development Co., LLC | 426636 | Bk 4998 pg 505 |
| LADY ALDE #5 | Middle Verde Development Co., LLC | 426637 | Bk 4998 pg 506 |
| LADY ALDE #6 | Middle Verde Development Co., LLC | 426638 | Bk 4998 pg 507 |
| LADY ALDE #7 | Middle Verde Development Co., LLC | 426639 | Bk 4998 pg 508 |
| LADY ALDE #8 | Middle Verde Development Co., LLC | 426640 | Bk 4998 pg 509 |
| LADY ALDE #9 | Middle Verde Development Co., LLC | 426641 | Bk 4998 pg 510 |
| LADY ALDE #10 | Middle Verde Development Co., LLC | 426642 | Bk 4998 pg 511 |
| LOOKOUT #2 | Middle Verde Development Co., LLC | 426643 | Bk 4998 pg 512 |
| LOOKOUT #3 | Middle Verde Development Co., LLC | 426644 | Bk 4998 pg 513 |
| LOOKOUT #4 | Middle Verde Development Co., LLC | 426645 | Bk 4998 pg 514 |

RECEIVED
BLM AZ STATE OFFICE

2014 AUG 28 A 9:49

PHONE
ARIZONA

| | | | | |
|----------------|-----------------------------------|--------|--|----------------|
| LOOKOUT #5 | Middle Verde Development Co., LLC | 426646 | | Bk 4998 pg 515 |
| LOOKOUT #6 | Middle Verde Development Co., LLC | 426647 | | Bk 4998 pg 516 |
| SILVER BELT #1 | Middle Verde Development Co., LLC | 426648 | | Bk 4998 pg 517 |

RECEIVED
OLM AZ STATE OFFICE
2014 AUG 28 A 9:49
PHOENIX, ARIZONA

Return to:
 Frederick C. Bauman, Eng.
 6440 Sky Pointe Dr., Ste 140-149
 Las Vegas, NV 89131

MAINTENANCE FEE PAYMENT

Claimant Name: Searchlight Exploration, LLC
 Address: 6440 Sky Pointe Dr., Ste 140-142
 City: Las Vegas State: NV Zip: 89131
 Telephone: (702) 533-8372
 E-mail address: Searchlightwest@aol.com
 Signature: Frederick C. Bauman

BLM
 Date
 Stamp

RECEIVED
 BLM AZ STATE OFFICE
 PHOENIX, ARIZONA
 2011 AUG 28 A 9:49

☐ Check here if this is a change of address.

Silverfield - 4 claims - #620

| LINE NO. | AMC NUMBER | CLAIM/SITE NAME | COUNTY RECORDER DATA (If available) | TWP | RNG | SEC |
|----------|------------|--------------------|-------------------------------------|-----|-----|-----|
| 1 | | See attached sheet | | | | |
| 2 | | | | | | |
| 3 | | | | | | |
| 4 | | | | | | |
| 5 | | | | | | |
| 6 | | | | | | |
| 7 | | | | | | |
| 8 | | | | | | |
| 9 | | | | | | |
| 10 | | | | | | |

List additional claims on Form MCF114.

Bureau of Land Management
 Arizona State Office
www.blm.gov/az/

No. of Claims: _____ x \$140 = _____

Check No: _____ Init. _____

Receipt No.: _____

For BLM Use Only

Form: MCF112
 Revised July 2009

This form is available from the Arizona Department of Mines and Mineral Resources and may be reproduced.

SCHEDULE "A"

Silverfield Property

List of unpatented claims located in Sections 31 and 32 of T11N, R14W G&SR B&M, Owens Mining District, Mohave County, Arizona (all claims unpatented)

| <u>CLAIM NAME</u> | <u>CLAIMANT'S NAME</u> | <u>AMC NUMBER</u> | | <u>RECORDING INFO</u> |
|-------------------|------------------------------|-----------------------|---------|-----------------------|
| SFL #4 | Searchlight Exploration, LLC | 412366 | | Fee#2011047553 |
| SFL #5 | Searchlight Exploration, LLC | 412367 | | Fee#2011047554 |
| SFL #6 | Searchlight Exploration, LLC | 412368 | | Fee#2011047555 |
| SFL #7 | Searchlight Exploration, LLC | 412369 | amended | Fee#2012031507 |
| | | | amended | Fee#2011047556 |
| | | | | Fee#2012031508 |

RECEIVED
PLM AZ STATE OFFICE
2014 AUG 28 A 9:49
PHOENIX, ARIZONA

Return to:
 Frederick C. Bauman, Esq.
 6440 Sky Pointe Dr., Ste 140-149
 Las Vegas, NV 89131

MAINTENANCE FEE PAYMENT

Claimant Name: Searchlight Exploration, LLC
 Address: 6440 Sky Pointe Dr., Ste 140-412
 City: Las Vegas State: NV Zip: 89131
 Telephone: (702) 533-8372
 E-mail address: Searchlightwest@aol.com
 Signature: Frederick C. Bauman

☐ Check here if this is a change of address.

Pott Mountain - 2 claims #310

| LINE NO. | AMC NUMBER | CLAIM/SITE NAME | COUNTY RECORDER DATA (If available) | TWP | RNG | SEC |
|----------|------------|--------------------|-------------------------------------|-----|-----|-----|
| 1 | | See attached sheet | | | | |
| 2 | | | | | | |
| 3 | | | | | | |
| 4 | | | | | | |
| 5 | | | | | | |
| 6 | | | | | | |
| 7 | | | | | | |
| 8 | | | | | | |
| 9 | | | | | | |
| 10 | | | | | | |

List additional claims on Form MCF114.

Bureau of Land Management
 Arizona State Office
www.blm.gov/az/

No. of Claims: _____ x \$140 = _____

Check No: _____ Init. _____

Receipt No.: _____

For BLM Use Only

RECEIVED
 BLM AZ STATE OFFICE
 PHOENIX, ARIZONA
 2014 AUG 28 A 9:50

BLM
 Date
 Stamp

Form: MCF112
 Revised July 2009

This form is available from the Arizona Department of Mines and Mineral Resources and may be reproduced.

SCHEDULE "A"

Potts Mountain Property

List of unpatented claims located in Sections 20 and 21 of T11N, R14W G&SR B&M, Owens Mining District, Mohave County, Arizona (all claims unpatented)

| <u>CLAIM NAME</u> | <u>CLAIMANT'S NAME</u> | <u>AMC NUMBER</u> | <u>RECORDING INFO</u> |
|-------------------|------------------------------|-----------------------|-----------------------|
| Red Top | Searchlight Exploration, LLC | 412191 | Fee#2011047557 |
| Lead Pill | Searchlight Exploration, LLC | 412192 | Fee#2011047558 |

RECEIVED
CLM AZ STATE OFFICE
2014 AUG 28 A 9:50
PHOENIX, ARIZONA

Return to:
Frederick C. Bauman, Esq.
6440 Sky Pointe Dr., Ste 140-149
Las Vegas, NV 89131

MAINTENANCE FEE PAYMENT

Claimant Name: Searchlight Exploration, LLC
Address: 6440 Sky Pointe Dr., Ste 140-149
City: Las Vegas State: NV Zip: 89131
Telephone: (702) 533-8372
E-mail address: Searchlightwest@aol.com
Signature: Frederick C. Bauman

☐ Check here if this is a change of address.

Ester Basin - 5 claims - \$775

| LINE NO. | AMC NUMBER | CLAIM/SITE NAME | COUNTY RECORDER DATA (If available) | TWP | RNG | SEC |
|----------|------------|--------------------|-------------------------------------|-----|-----|-----|
| 1 | | See attached sheet | | | | |
| 2 | | | | | | |
| 3 | | | | | | |
| 4 | | | | | | |
| 5 | | | | | | |
| 6 | | | | | | |
| 7 | | | | | | |
| 8 | | | | | | |
| 9 | | | | | | |
| 10 | | | | | | |

List additional claims on Form MCF114.

Bureau of Land Management
Arizona State Office
www.blm.gov/az/

No. of Claims: _____ x \$140 = _____

Check No: _____ Init. _____

Receipt No.: _____

For BLM Use Only

Form: MCF112
Revised July 2009

This form is available from the Arizona Department of Mines and Mineral Resources and may be reproduced.

BLM
Date
Stamp

PHOENIX, ARIZONA

2014 AUG 28 A 9:50

RECEIVED
BLM AZ STATE OFFICE

SCHEDULE "A"

Ester Basin Property

List of unpatented claims located in Sections 27, 28, 29, 33 and 34 of T12N, R14W G&SR B&M, Owens Mining District, Mohave County, Arizona (all claims unpatented)

| <u>CLAIM NAME</u> | <u>CLAIMANT'S NAME</u> | <u>AMC NUMBER</u> | <u>RECORDING INFO</u> |
|-------------------|------------------------------|-----------------------|-----------------------|
| ESTER #1 | Searchlight Exploration, LLC | 364367 | Bk 5335 pg 941 |
| ESTER #2 | Searchlight Exploration, LLC | 364368 | Bk 5335 pg 943 |
| ESTER #3 | Searchlight Exploration, LLC | 364369 | Bk 5335 pg 945 |
| ESTER #4 | Searchlight Exploration, LLC | 390900 | Bk 7123 pg 201 |
| ESTER #5 | Searchlight Exploration, LLC | 390901 | Bk 7123 pg 203 |

RECEIVED
M AZ STATE OFFICE
2014 AUG 28 A 9:50
PHOENIX, ARIZONA

Return to:
 Frederick C Bauman
 6440 Sky Pointe Dr.,
 Ste 140-149
 Las Vegas, NV 89131

MAINTENANCE FEE PAYMENT

Claimant Name: Searchlight Exploration, LLC
 Address: 6440 Sky Pointe Dr, Ste 140-149
 City: Las Vegas State: NV Zip: 89131
 Telephone: (702) 533-8372
 E-mail address: searchlightwest@aol.com
 Signature: Frederick C Bauman

☐ Check here if this is a change of address.

Alamo Project - 7 claims #1085

| LINE NO. | AMC NUMBER | CLAIM/SITE NAME | COUNTY RECORDER DATA (If available) | TWP | RNG | SEC |
|----------|------------|--------------------|-------------------------------------|-----|-----|-----|
| 1 | | See attached sheet | | | | |
| 2 | | | | | | |
| 3 | | | | | | |
| 4 | | | | | | |
| 5 | | | | | | |
| 6 | | | | | | |
| 7 | | | | | | |
| 8 | | | | | | |
| 9 | | | | | | |
| 10 | | | | | | |

List additional claims on Form MCF114.

Bureau of Land Management
 Arizona State Office
www.blm.gov/az/

No. of Claims: _____ x \$140 = _____
 Check No: _____ Init. _____
 Receipt No.: _____
 For BLM Use Only

RECEIVED
 AZ STATE OFFICE
 2014 AUG 28 A 9:50
 PHOENIX, ARIZONA
 BLM
 Date
 Stamp

Form: MCF112
 Revised July 2009
 This form is available from the Arizona Department of Mines and Mineral Resources and may be reproduced.

SCHEDULE "A"

Alamo Property

List of unpatented claims located in Section 18 of T11N, R13W and Sections 24, 26 and 27 of T11N, R14W G&SR B&M, Owens Mining District, Mohave County, Arizona (all claims unpatented)

| <u>CLAIM NAME</u> | <u>CLAIMANT'S NAME</u> | <u>AMC NUMBER</u> | <u>RECORDING INFO</u> |
|-------------------|------------------------------|-----------------------|-----------------------|
| DEER TRAIL #1 | Searchlight Exploration, LLC | 428170 | Fee 2014006149 |
| BONANZA #1 | Searchlight Exploration, LLC | 428167 | Fee 2014006150 |
| BONANZA #2 | Searchlight Exploration, LLC | 428168 | Fee 2014006151 |
| BONANZA #3 | Searchlight Exploration, LLC | 428169 | Fee 2014006152 |
| McGUFFIE #1 | Searchlight Exploration, LLC | 428171 | Fee 2014006153 |
| McGUFFIE #2 | Searchlight Exploration, LLC | 428172 | Fee 2014006154 |
| BIG KIMBLE #1 | Searchlight Exploration, LLC | 428166 | Fee 2014006155 |

RECEIVED
M AZ STATE OFFICE
2014 AUG 28 A 9:50
PHOENIX, ARIZONA

Return to:

Frederick C. Bauman, Esq.
6440 Sky Pointe Dr., Ste
140-149
Las Vegas, NV 89131

MAINTENANCE FEE PAYMENT

Claimant Name: Searchlight Exploration, LLC
Address: 6440 Sky Pointe Dr., Ste 140-412
City: Las Vegas State: NV Zip: 89131
Telephone: (702) 533-8372
E-mail address: searchlightwest@aol.com
Signature: Frederick C. Bauman

☐ Check here if this is a change of address.

N. Rawhide Project - 6 claims #930

| LINE NO. | AMC NUMBER | CLAIM/SITE NAME | COUNTY RECORDER DATA (If available) | TWP | RNG | SEC |
|----------|------------|--------------------|-------------------------------------|-----|-----|-----|
| 1 | | see attached sheet | | | | |
| 2 | | | | | | |
| 3 | | | | | | |
| 4 | | | | | | |
| 5 | | | | | | |
| 6 | | | | | | |
| 7 | | | | | | |
| 8 | | | | | | |
| 9 | | | | | | |
| 10 | | | | | | |

List additional claims on Form MCF114.

Bureau of Land Management
Arizona State Office
www.blm.gov/az/

No. of Claims: _____ x \$140 = _____

Check No: _____ Init. _____

Receipt No.: _____

For BLM Use Only

RECEIVED
AZ STATE OFFICE
2011 AUG 28 A 9:50
PHOENIX, ARIZONA

BLM
Date
Stamp

Form: MCF112

Revised July 2009

This form is available from the Arizona Department of Mines and Mineral Resources and may be reproduced.

SCHEDULE "A"

N. Rawhide Property

List of unpatented claims located in Section 7 of T11N, R13W and Sections 1, 12 and 13 of T11N, R14W G&SR B&M, Owens Mining District, Mohave County, Arizona (all claims unpatented)

| <u>CLAIM NAME</u> | <u>CLAIMANT'S NAME</u> | <u>AMC NUMBER</u> | <u>RECORDING INFO</u> |
|---------------------|------------------------------|-----------------------|-----------------------|
| N. RAWHIDE # 1 | Searchlight Exploration, LLC | 364370 | Bk 5335 p. 947 |
| RAWHIDE BLUFF #1 | Searchlight Exploration, LLC | 428173 | Fee 2014006156 |
| RAWHIDE BLUFF #2 | Searchlight Exploration, LLC | 428174 | Fee 2014006157 |
| RAWHIDE BLUFF #3 | Searchlight Exploration, LLC | 428175 | Fee 2014006158 |
| RAWHIDE BLUFF #4 | Searchlight Exploration, LLC | 428176 | Fee 2014006159 |
| RAWHIDE BLUFF #5 | Searchlight Exploration, LLC | 428177 | Fee 2014006160 |

RECEIVED
M AZ STATE OFFICE
2014 AUG 28 A 9:50
PHOENIX, ARIZONA

United States Department of the Interior
Bureau of Land Management
LANDS/RECREATION & PLANNING
ONE N CENTRAL AVE
PHOENIX, AZ 85004 -2203
Phone: 602-417-9200

Receipt

No: 3115322

| | |
|--|--|
| Transaction #: 3207056 | |
| Date of Transaction: 08/28/2014 | |
| CUSTOMER: | |
| | SEARCHLIGHT EXPLORATIONS LLC 6440 SKY POINTE DR STE 140-412 LAS VEGAS,NV 89131-4047 US |

| LINE # | QTY | DESCRIPTION | REMARKS | UNIT PRICE | TOTAL |
|--------|------|--|------------------|------------|-------------|
| 1 | 1.00 | LOCATABLE MINERALS / MINING CLAIMS- NOT NEW-UNADJUD,ONE AUTH NO. ONLY / MINING CLAIM MONEY RECEIVED CASES: AMC350565/\$14105.00 | MAINT 2015/91 | - n/a - | 14105.00 |
| TOTAL: | | | | | \$14,105.00 |

| PAYMENT INFORMATION | | | | |
|---------------------|-----------|---|-------------|------------|
| 1 | AMOUNT: | 14105.00 | POSTMARKED: | N/A |
| | TYPE: | CHECK | RECEIVED: | 08/28/2014 |
| | CHECK NO: | 2733 | | |
| | NAME: | IVY MINERALS INC BOX 2532 BOISE ID 83701 US | | |

| |
|---------|
| REMARKS |
| |

This receipt was generated by the automated BLM Collections and Billing System and is a paper representation of a portion of the official electronic record contained therein.

AMC 414426
 AMC 414430
 AMC 414434
 AMC 414441

Return to:
 Frederick C. Bauman, Esq.
 Rosenfeld Bauman & Forbes
 401 N. Buffalo Dr., #100
 Las Vegas, NV 89145

MAINTENANCE FEE PAYMENT

Claimant Name: Frederick C Bauman
 Address: 9212 Empire Rock St
 City: Las Vegas State: NV Zip: 89143
 Telephone: (702) 533-8372
 E-mail address: FrederickCBauman@aol.com
 Signature: Frederick C Bauman

☐ Check here if this is a change of address.

RECEIVED
 BLM AZ STATE OFFICE
 2012 AUG -6 P 3:27
 PHOENIX, ARIZONA
 BLM
 Date
 Stamp

160

| LINE NO. | AMC NUMBER | CLAIM/SITE NAME | COUNTY RECORDER DATA (If available) | TWP | RNG | SEC |
|----------|------------|-----------------|-------------------------------------|-----|-----|-----|
| 1 | 414426 | MP16 | Feb 2012012404 | 26N | 21W | 27 |
| 2 | 414430 | MP12 | Feb 2012012575 | 26N | 21W | 26 |
| 3 | 414434 | MP3 | Feb 2012013055 | 26N | 21W | 22 |
| 4 | 414441 | MP1 | Feb 2012013056 | 26N | 21W | 15 |
| 5 | 414442 | MP5 | Feb 2012013057 | 26N | 21W | 22 |
| 6 | 414443 | MP13 | Feb 2012013058 | 26N | 21W | 14 |
| 7 | 414444 | MP15 | Feb 2012013059 | 26N | 21W | 22 |
| 8 | | | | | | |
| 9 | | | | | | |
| 10 | | | | | | |

List additional claims on Form MCF114.

* Additional claimants listed on Exhibit "A"

Bureau of Land Management
 Arizona State Office
 www.blm.gov/az/

No. of Claims: 7 x \$140 = 980.
 Check No: 1150 Init. SR
 Receipt No.: 2624567
 For BLM Use Only

ENTERED IN COMPUTER

Form: MCF112
 Revised July 2009

This form is available from the Arizona Department of Mines and Mineral Resources and may be reproduced.

RS 8-11-12

7 160 acre placers

Amended to 20 acres each.
 AT

ENTERED IN COMPUTER

RS 8-12-12

Mockingbird (MP) Placer Association

| | |
|---------------------|--|
| Frederick C. Bauman | 9212 Empire Rock Street, Las Vegas, NV 89143 |
| Barbara M. Bauman | 9212 Empire Rock Street, Las Vegas, NV 89143 |
| Arlene Lantz | 7008 Narrow Oak Tr., Austin, TX 78759 |
| Kevin Lantz | 7008 Narrow Oak Tr., Austin, TX 78759 |
| Emily Lantz | 7008 Narrow Oak Tr., Austin, TX 78759 |
| Kara Lantz | 7008 Narrow Oak Tr., Austin, TX 78759 |
| Jeffrey W. Compton | 6115 Grand Teton Dr., Las Vegas, NV 89131 |
| Thomas A. Climo | 7300 Cogburn St., Las Vegas, NV 89131 |

RECEIVED
BLM AZ STATE OFFICE
2012 AUG -6 P 3:27
PHOENIX, ARIZONA

NOTICE!!

These documents have been scanned!

Do not place un-scanned documents beneath this notice!

Do not remove this notice from this file!

GPO Jacket No. 560-102
Print Order 61540
Rise Business Services, LLC
Job=AZ15 5/14/2019



Box Number= AZ15049



Claim Begin-End: AMC414434-AMC414434

6 Location Notices-Amendments and Supporting Documents



AZ15049-1

AMC414434-AMC414683

MINING CLAIM STATUS REPORT

DATA
ENTERED MAR 22 2012 *pb*

MTP Checked by MAR 22 2012 *pb*

GEO Checked by MAR 22 2012 *pb*

LEAD SERIAL NUMBER 414434 thru AMC

OF CLAIMS & TYPE

LODE
PLACER
1 ASSOCIATION PLACER
MILL SITE
TUNNEL SITE

CHARGES

Location Fee @ \$34 = \$ 34.00
Processing Fee @ \$15 = \$ 15.00
Maintenance Fee @ \$140 = \$ 140.00
Overage (+) \$
Shortage (-) \$
Other Fees \$
TOTAL \$ 189.00

ARE THERE ENOUGH LOCATORS?

Yes ☒ No ☐

DOCUMENTS RECEIVED VIA -

Over-the-Counter ☐ Mail ☒ *postmarked 3/13/12*

TIMELY FILED?

Yes ☒ No ☐

LEGAL DESCRIPTION - T 26N R 21W SEC 22
T R SEC
T R SEC
T R SEC

BLM ☐ FOREST SERVICE ☐ SUBJ TO PL 359: Yes ☐ No ☐

WILDERNESS AREA: No ☐ Yes ☐

SPLIT ESTATE - N/A ☐ SX ☐ PX ☐ SRHA ☐ OTHER ☐

Proper Notice Filed if Located on SHRA Lands? N/A ☐ Yes ☐ No ☐

RECONVEYED MINERALS ON BLM LANDS REQUIRE OPENING ORDERS FROM 1944 TO 1993 -

Open to Entry on: N/A ☐

COMMENTS/STATUS - VOID ☐ PARTIALLY VOID ☐ PVT MINERALS ☐ WITHDRAWN LANDS ☐

OTHER ☐ 1125803 D/C All min SX patent 5/24/1948

private surface / Fed minerals

Claimant acknowledges that portions of the following claims(s) site(s) may be void or voidable.

Printed Name of Claimant Signature of Claimant

***** FINAL ADJUDICATION *****

DATE 6/18/12 INITIALS AT

AMC 414434

When Recorded Return to:
Frederick C. Bauman, Esq.
6440 Sky Pointe Dr, Ste 140-149
Las Vegas, NV 89131

AMENDED
LOCATION NOTICE FOR PLACER MINING CLAIM

NOTICE IS HEREBY GIVEN that the **amended MP #3** placer mining claim has been located by the following association of eight individuals, each of whom is a United States citizen and, in the case of individuals, of legal age in his or her state of residence: Frederick C. Bauman, whose current mailing address is 6440 Sky Pointe Dr., Ste 140-149, Las Vegas, NV 89131; Barbara McIntyre Bauman, whose current mailing address is 6440 Sky Pointe Dr., Ste 140-149, Las Vegas, NV 89131; Searchlight Exploration, LLC, an Arizona limited liability company with a current mailing address of 6440 Sky Pointe Dr., Ste 140-412, Las Vegas, NV 89131; Middle Verde Development Co., LLC, an Arizona limited liability company with a current mailing address of 6440 Sky Pointe Dr., Ste 140-412, Las Vegas, NV 89131; Anaconda Exploration, LLC, an Arizona limited liability company with a current mailing address of 6440 Sky Pointe Dr., Ste 140-412, Las Vegas, NV 89131; McIntyre & Bauman Group, LLC, an Arizona limited liability company with a current mailing address of 6440 Sky Pointe Dr., Ste 140-412, Las Vegas, NV 89131; Jeffrey W. Compton, whose current mailing address is 6115 Grand Teton Dr., Las Vegas, NV 89131 and Thomas A. Climo, whose current address is 7300 Cogburn Street, Las Vegas, NV 89131. The claim was previously located and was recorded with the Mohave County Recorder at Fee 2012013055 and with the Bureau of Land Management as **AMC414434**. The claim is being amended in response to a Notice 3800 (9310) dated December 17, 2012 from the Arizona State Office of the United States Bureau of Land Management to reduce the size of the claim to 20 acres. The general course of the claim is north and south. It is situated in the Weaver Mining District, Mohave County, Arizona. The claim is approximately 1,320 feet in length and 825 feet in width, and is in the shape of a parallelogram. The claim runs from the location monument on which this notice is posted approximately 1,320 feet in a southerly direction to the south end line and -0- feet in a northerly direction to the north end line. **The claim excludes all ground located within the Mockingbird # 2 lode mining claim (AMC350565).** The claim is marked by four monuments, one at each corner of the claim. The location monument on which this notice is posted is situated within Section 22, Township 26 North, Range 21 West, Gila and Salt River Base and Meridian, Arizona, and this claim encompasses all or a portion of the following quarter sections: NW ¼ of Section 22, T26N, R21W, G&SRB&M, AZ. The locality of this claim with reference to some natural object or permanent monument and additional information (if any) concerning its locality are as follows: NE corner of this claim is the N ¼ corner of Section 22, T26N, R21W.

In conformance with the public land survey system, this claim is comprised of the following, all situated within T26N, R21W, Mohave County, Arizona, total acreage: 20 acres more or less:

ENTERED INTO COMPUTER

2/11/13 AT

Easterly 825' of the NE ¼ NW ¼ of Section 22, T26N, R21W, G&SRB&M, Mohave County, Arizona
excluding all ground within the Mockingbird #2 lode mining claim (approximately 5.00 acres).

RECEIVED

PLM ATTORNEY OFFICE

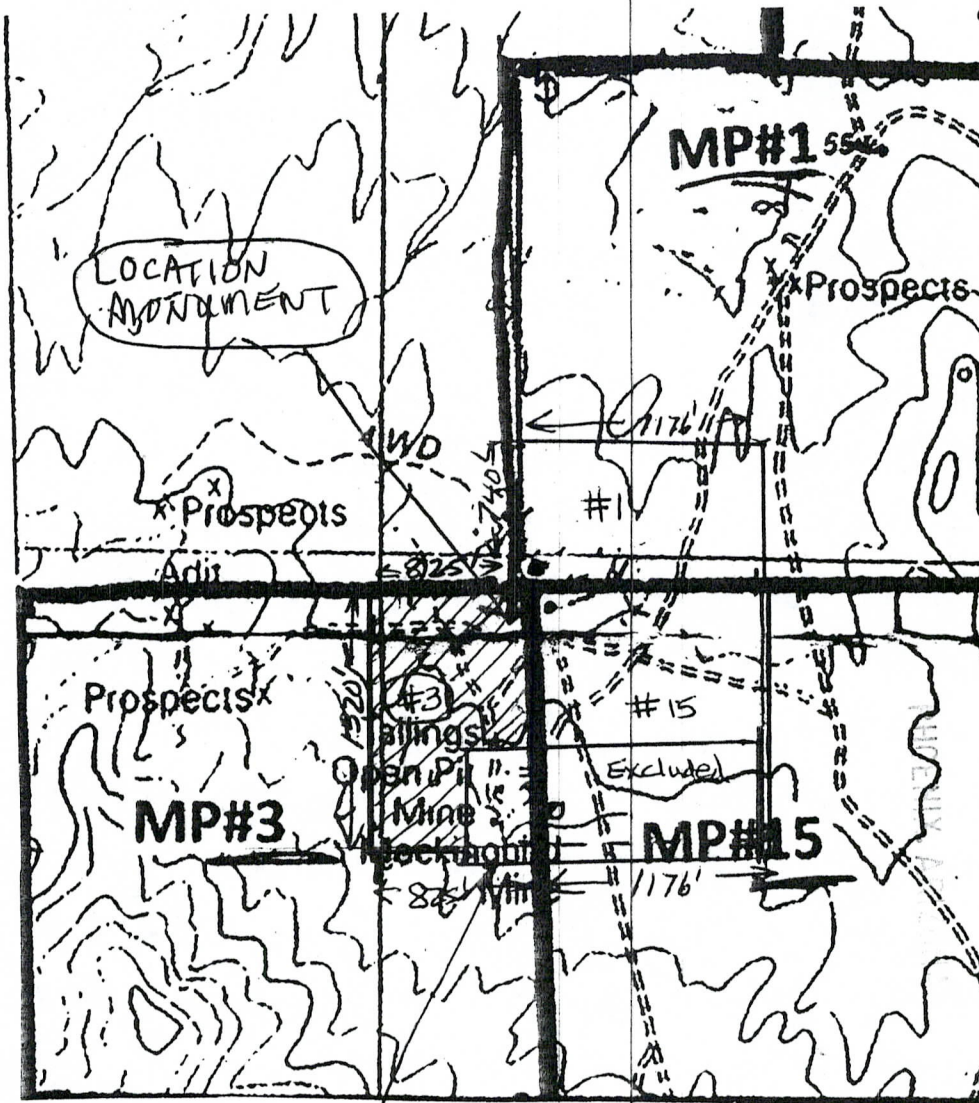
2013 JAN 28 PM 3:27

PHOENIX, ARIZONA

MAP - MP PLACER CLAIMS



1. Name of Claim: MP# 3
2. Type of Claim: Placer Claim
3. Location Monument is located in: Section 22, Township 21N, Range 21W, G&SRB&M, Cochise County, Arizona
4. Scale: 1" = 1,000'
5. The claim is located in: County, Arizona
6. The type of corner and location monument used: 2" X 2" X 4' wooden post and stone



MCKINGBIRD #2 LODE CLAIM EXCLUDED

2013 JAN 28 P 3:27

RECEIVED
MAY 7 2013
OFFICE

DATED AND POSTED on the ground this 19 day of January, 2013

Frederick C. Bauman

Frederick C. Bauman

Barbara McIntyre Bauman

Barbara McIntyre Bauman

Searchlight Exploration, LLC

By Frederick C. Bauman
Agent

Middle Verde Development Co., LLC

By Barbara McIntyre Bauman
Agent

Anaconda Exploration, LLC
Co. LLC

By Frederick C. Bauman
Agent

McIntyre & Bauman Group, LLC

By Barbara McIntyre Bauman
Agent

Jeffrey W. Compton

Jeffrey W. Compton

Thomas A. Climo

Thomas A. Climo

RECEIVED
2013 JAN 28 P 3:27
PHOENIX, ARIZONA

When Recorded Return to:
Frederick C. Bauman, Esq.
9212 Empire Rock Street
Las Vegas, NV 89143

LOCATION NOTICE FOR PLACER MINING CLAIM

NOTICE IS HEREBY GIVEN that the **MP #3** placer mining claim has been relocated by the following association of eight individuals, each of whom is a United States citizen and of legal age in his or her state of residence: **Frederick C. Bauman**, whose current mailing address is 9212 Empire Rock Street, Las Vegas, NV 89143; **Barbara McIntyre Bauman**, whose current mailing address is 9212 Empire Rock Street, Las Vegas, NV 89143; **Arlene Lantz**, whose current mailing address is 7008 Narrow Oak Trail, Austin, TX 78759; **Kevin Lantz**, whose current mailing address is 7008 Narrow Oak Trail, Austin, TX 78759; **Emily Lantz**, whose current mailing address is 7008 Narrow Oak Trail, Austin, TX 78759; **Kara Lantz**, whose current mailing address is 7008 Narrow Oak Trail, Austin, TX 78759; **Jeffrey W. Compton**, whose current mailing address is 6115 Grand Teton Dr., Las Vegas, NV 89131 and **Thomas A. Climo**, whose current address is 7300 Cogburn Street, Las Vegas, NV 89131. The claim was previously located on January 22, 2001 and was recorded with the Mohave County Recorder at Book 3667 page 240 and with the Bureau of Land Management as AMC355250. The monuments of the relocated claim are hereby adopted as the monuments of this claim. The general course of the claim is north and south. It is situated in the Weaver Mining District, Mohave County, Arizona. The claim is approximately 2,640 feet in length and 2,640 feet in width, and is in the shape of a parallelogram. The claim runs from the location monument on which this notice is posted approximately 2,640 feet in a southerly direction to the south end line and -0- feet in a northerly direction to the north end line. The claim is marked by four monuments, one at each corner of the claim. The location monument on which this notice is posted is situated within Section 22, Township 26 North, Range 21 West, Gila and Salt River Base and Meridian, Arizona, and this claim encompasses all or a portion of the following quarter sections: NW ¼ of Section 22, T26N, R21W, G&SRB&M, AZ. The locality of this claim with reference to some natural object or permanent monument and additional information (if any) concerning its locality are as follows: NW corner of this claim is the NW corner of Section 22, T26N, R21W.


In conformance with the public land survey system, this claim is comprised of the following, all situated within T26N, R21W, Mohave County, Arizona, total acreage: 160 acres more or less:

NW ¼ Section 22, T26N, R21W, G&SRB&M, Mohave County, Arizona

AMC 414434

RECEIVED
BLM FIELD OFFICE
MILWAUKEE, WISCONSIN
JAN 22 15 11 1:55
ARIZONA

MAP - MP Claims



Name of Claim: MP# 3

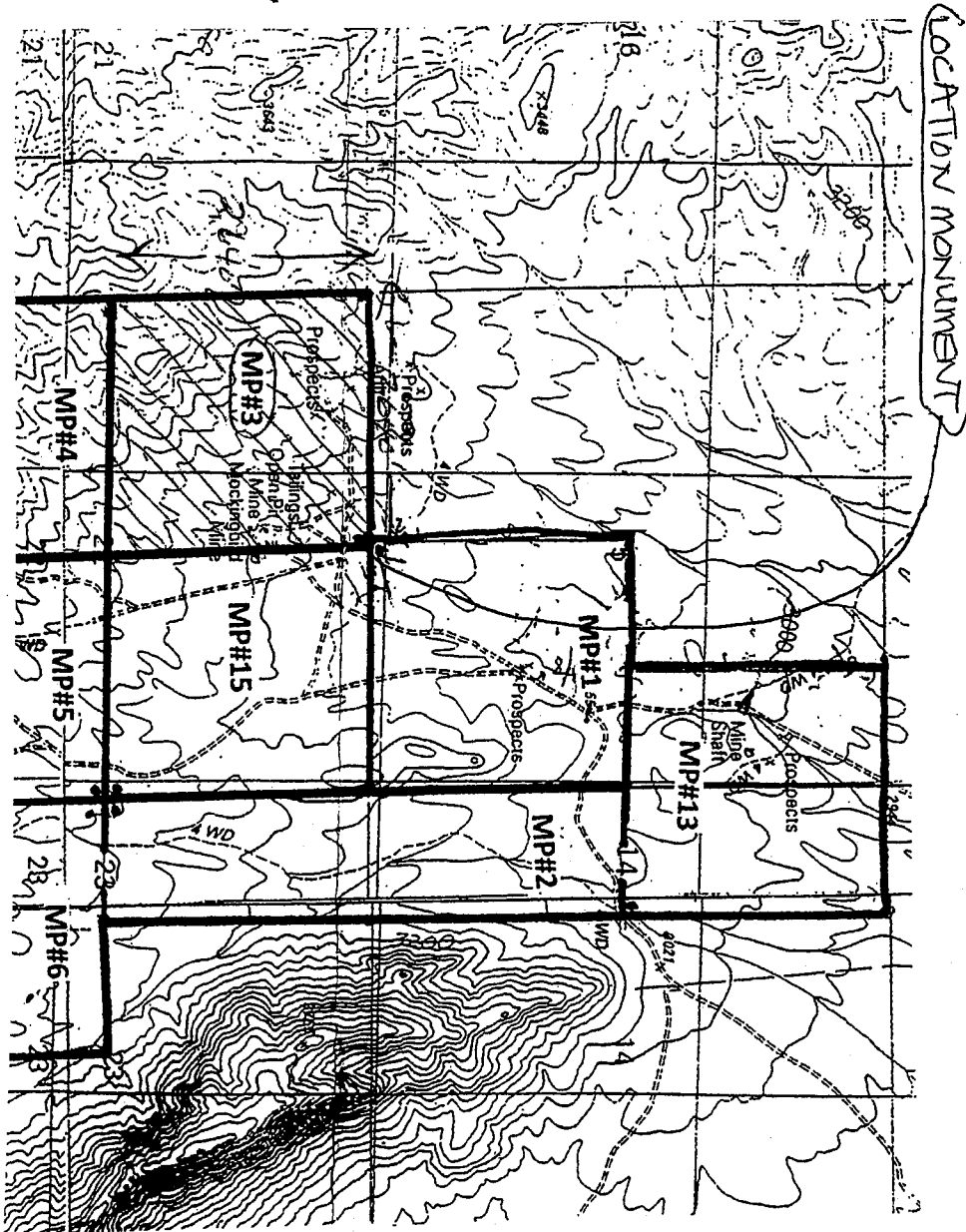
Type of claim: Placer Claim

Location Monument is located in Section 22 Township 26N, Range 21W, G&SRB&M, Arizona

Scale: 1" = 2,000 feet

The claim is located in Mohave County, Arizona

The type of corner and location monument used: 2" X 2" wooden post / stone



AMC414434


RECEIVED
DLM AT MINE OFFICE

2012 FEB 15 PM 1:55


FILED IN 2011A

DATED AND POSTED on the ground this 15 day of December, 2011.

Frederick C. Bauman




Morgan L. Bauman




Kevin Lantz



Kara Lantz




Thomas A. Climo




Barbara McIntyre Bauman




Arlene Lantz



Emily Lantz



Jeffrey W. Compton



AMC 414434

RECEIVED
DLA/ASST/STATION
2012 DEC 15 PM 1:55
PHOENIX, ARIZONA

RUN TIME: 08:41 AM

Adm State: AZ

UNITED STATES DEPARTMENT OF INTERIOR
BUREAU OF LAND MANAGEMENT
GEOGRAPHIC REPORT WITH LAND
Sorted by Meridian Township Range

RUN DATE: 03/22/2012
Page 1 of 1

Serial Number: AZA 034995

Total Case Acres: 1.000

| <u>Casetype</u> | <u>Case Disp</u> | <u>14</u> | <u>0260N</u> | <u>0210W</u> | <u>Sect</u> | <u>Sur Typ</u> | <u>Sur Num</u> | <u>Suff</u> | <u>Subdivision</u> | <u>Act Pend</u> |
|-----------------|------------------|-----------|--------------|--------------|-------------|----------------|----------------|-------------|--------------------|-----------------|
| 380913 | PENDING | | | | 022 | ALIQ | | | W2; | |

RUN TIME: 08:40 AM

DEPARTMENT OF INTERIOR
BUREAU OF LAND MANAGEMENT

RUN DATE: 03/22/2012
Page 1 of 1

Input Parameters for Geographic Report with Land

System Id = CR

Admin State = AZ

Geo State = AZ

Casetype Begins With

Case Disp Txt = AUTHORIZED, CANCELLED, EXPIRED, PENDING, REJECTED, RELINQUISHED, WITHDRAWN

Mer Twp Rng =

Section =

Mtrs = 14 0260N 0210W 022, 14 0260N 0210W 999

Commodity =

Commodity Txt =

Pending Org =

Pend Org Decode =

Total Rows Returned: 1

NO WARRANTY IS MADE BY BLM FOR USE OF THE DATA
FOR PURPOSES NOT INTENDED BY BLM

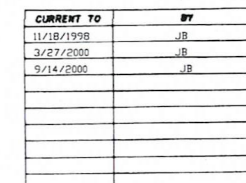
STATUS OF PUBLIC DOMAIN
LAND AND MINERAL TITLES[illegible]

DIST. NO. 2

GRAZING DIST. NO. 2

MQS 503 NW

PROTRACTION DIAGRAM NO. 10



Lat. 35° 35' 18" N
Long. 114° 28' 52" W

T. 26 N
R. 21 W